R.7.48-96

G. R. S. IX-5]

Previous references.

1890-91

~~191~~.

(Land Rev.)

File No. 2 of 189.

Serial Nos. 1—39.

Later references.

GENERAL AND REVENUE SECRETARIAT.

180 E.&K

Serial Nos. 1—39.

M. ~~Part~~ B for May, 1901.

SUBJECT.

Compensation for lands Taken up for the Rawalpindi Railway.

Counterwarrant Ordered

Dy

W D 88—GPB—50,000—24-7-16

Compensation for Lands
taken up for the Nanjangud
Railway.

In the case of all the three
Inam Villages an average
rate shd have been fixed —
Such rate shd be the
full price for the lands
(including Inamdars &
tenants' rights) and the
price thus fixed and
paid shd be charged
to Railway Capital —

The price as above
shd not be on the basis
of any grant of lands
in exchange to the
Inamdar — Such exchange
is not always possible
but where possible the
Inamdars request for
a grant of new lands
will be duly considered
by Govt. which will
have Contra for the
payment so to Govt
as Consideration for the
grant — 18/6/95

Note.
I was told
Mr. Rama
Rao has a
[illegible] comprising
hay and Some.
how keeps
asking questions more or less useless
& avoiding a
decision.
I attend this
in Several
other cases
18/6.

Chelmsford
Vice Pd / Councillor
Wrote a Draft
21/6/95

(9a)

Memo:—

Statements received vide letter No 607 dated 6th Dec/94 from the Dr Commr Mysore &c Shewing the particulars of lands taken up for the Nanjangode Railway Extension.

The points on which further information is required are the following:—

Statement No I. Lands taken up for the Nanjangode in the Mysore State Railway Extension & for which compensation is to be paid.

Serial Nos 1 & 2 — Does the Municipality claim this compensation?

Serial Nos 4 to 7 — What was the amount paid? Did not Govt, (not the Municipality) pay it? If so, should it not be charged to Railway Capital account?

Serial Nos 46 to 51 — How much was paid for these lands and by whom If by Government, should it not be charged to the Railway Capital account? If by the Municipality, is it not

Statement No VI Showing the particulars of lands taken up in the Nanjangod Taluk & for which compensation is to be paid.

Lands taken temporarily.	
Serial No 1 Veeradevanpura.	Is the rate entered viz Rs 16/- for each year or what? Has the land been given up and if not when is it to be given up?
Lands taken up temporarily in the Villages of Tendya, Chamarajapura, Kathanadipura & Basavanpura.	Were all the lands in these Villages taken up temporarily? If so why pay so much as Rs 50, 55 & 150 an acre. Have the lands been since given up & if not, when are they likely to be given up.

27 6 95

Dep Secty.

26/6/95

entitled to recover the money?

Serial No. 67 ——— When is the land going to revert if it has not already been given up? Why pay 50 times the assessment for mere temporary occupation?

Statement No III. Statement shewing the Inam lands taken up & the amount of compensation to be paid for them in the Nanjangode Taluk.

Nos 174 & 196. ——— Lands taken up temporarily. Why the same rate for both lands permanently and temporarily taken up? When are the latter likely to be given up?

Statement No IV. Lands for which compensation as well as separate lands have to be assigned.

Serial Nos 38 to 42 ——— The Compensation proposed in these cases cannot be 15 Rs per acre. Is it 25 Rs or more?

Statement No V. Shewing the lands taken up for which separate lands shd be assigned.

Serial Nos 1 to 22. Is no compensation payable for these lands?

(16) 4

Memo

With reference to the queries contained in the memo forming an enclosure to this office No 24974 of 25th June A 3702 1895, regarding the compensation payable to the owners of lands taken up for the Nanjangud Railway, the Deputy Commr. of the alleged which he intends replies to all the points together with the ~~Subscription of the~~ revised statements as directed.

P.T.O.

[illegible] (9)

* Vide his No 1127 of 20-1-97.

Questions put in this Petn memo dt. 27-6-95	The Deputy Commissioners replies —
Statt No 1 Cont. Ch 67 Where the lands going to revert, if its has not already been given up? They pray 50 lacs the assessment for mere temporary occupation.	The Railway Authorities have since said that the lands may be resumed and let out for cultivation, such the ryots refuse to take them back as they were not temporarily alienated by them, & as also they have been disfigured by the Railway Authorities by excavating pits, drains &c so as to render them less fit for cultivation. Endeavors will therefore be made to sell the lands early by public auction, & credit the sale proceeds to Government as was done in the case of similar lands situated in the Seven Pagodas and Mandya Taluks.
Statement No III Shewing the Drain lands taken up & the amount of Compensation to be paid for them in the Ramnad Taluk.	Why the same rate for both lands permanently & temporarily taken up? Why are the latter to be likely given up?
Nos 174 & 196. Lands taken up temporarily. Why the same rate for both lands permanently & temporarily taken up. Where are the latter likely to be given up?	The owners of these lands have flatly refused to take them back on the grounds that the lands have been disfigured by the Ry authorities by means of digging pits drains &c rendering them unfit for cultivation. & thus requiring a large amount for filling the pits &c. This fact is reported to be true. Hence a rate of Rs 50 per acre of land was fixed & entered for both lands taken permanently as well as temporarily. Arrangements will however be made by public auction & to credit the amounts thus realized to Government.

reply.	Orders.
Claims the paid for e Vice 9. 4-96 Corresponds this rate, month Paleby 0-11-11 = lered in the in for there h & Roh Cey No 1401-8-0 lwig Capital is now include the Statements is was pres ments to leave the my instructions made in the	This document is under

Questions put in this Office Memo (9a) of 27-6-95	The Deputy Commissioner
Statement No 1. Lands taken up for the Nanjanpet Rly in the Kopal Taluk for which Compensation is to be paid.	Yes; the municipality Compensation at the rat other lands taken up - (Ver Presidents' yadi No 696 attached to the Kanarese -ence). According to Vz. Rs 75 per acre the payable to the Munsi Comes to Rs 1162-8-0 + 1252-8-0, which is now en Statement.
Serial No 1 & 2. Does the municipality claim this Compensation?	= The amount of Compensate lands was paid by Governm the municipality - It amounte & maybe charged to the Rai account. This Sum & the figures in the total w Correcte.
Serial Nos 6 to 7. - What was the amount paid? Did not Government, (not the Municipality) pay it? If so, should it not be charged to Railway Capital account?	= The amount of Compensatio by Govt for these lands & its C 1243 - This amount is charged Ry: Capital account - Necy & Corrections have been Statement.
Serial Nos 466-57. How much was paid for these Lands & by whom? If by Govt should it not be charged to the Ry Capital account? If by the Municipality, is it not entitled to recover the money?	

Orders.

6

Questions put in this office memo of 27-6-95	The Dy: Commrs' reply.
Statement no LV - Lands for which Compensation as well as Separate lands have to be assigned - Serial nos 38 to 42. The Compensation proposed in these cases cannot be 15 Rs per acre - Is it 25 Rs an acre?	The rate of Rs 25 was omitted by an oversight in the entries in the fair copy. It is now inserted.
60. Para 2 of the Government Proceedings no 24974 (9) & 3702 of 25-6-95 In the case of inam villages an acreage rate should have been fixed, such rate being the full price for the lands (including Inamdars & tenants' rights) & the price thus fixed & paid should be changed by Rly Capital. The price as above should not be on the basis of any grant of lands in exchange by the Inamdars or his tenants. Such	To fix the acreage rate in the case of Inam villages including Inamdars & tenants' rights repeated requisitions and reminders were sent by the Inamdars of Kudakalla & Nadchanahalli on the subject, such as already reported in this office no 5558 (13) of 15-9-96, no replies have yet been received - A report will follow on receipt of their replies.

Orders.

1



Questions put in this office memo of 27.6.95.	Deputy Commissioner's reply
Exchange is not always possible, but where possible the request of the Lessee or his tenants for a grant of new lands will be duly considered by Government which will per contra fix the payment to Government as consideration for the grant.	
Statement No V shewing the lands taken up for which Separate lands should be assigned. Several Nos/ to 22	
Is no compensation payable for these lands?	Yes, no compensation is payable.

Questions put in this Office memo of 27.6.98	Deputy Commissioners reply.
- Nil.	Begs to state that the owners of lands taken up in the Nagar Taluk except the Inamdars and their ryots of Hadakala & Nakchanahalli to whom the acreage rate payable is to be decided hereafter have already been paid the amount of Compensation in advance and the owners of lands taken up in the Nanjangud Taluk have not yet been paid - They are constantly demanding for early payment - If the amount of Compensation for all the lands taken up for Railway cannot be settled and sanctioned unless & until the acreage amount payable to the Inamdars is determined - he Begs to that early sanction of the Govt. may be obtained as to the payment of Compensation in advance to the Ryots of the Nanjangud Taluk as has been done in the case of the Nagar Taluk.
	The Amounts involved are —

Questions put in this office memo of 27-6-95	Deputy Commissioners reply.
Statements No VI Showing the particulars of lands taken up in the Nanjangud Taluk & for which Compensation is to be paid —	The rate of Rs 16 per acre fixed is not for the land, but for filling up the large pits &c. excavated by the Railway Authorities for picking up stones required by them. The Amildar who visited the spot & saw the pits reports that large amount was spent by the holder to make the land fit for cultivation. The land is under cultivation for the last 3 years & the assessment has been recovered from the crop.
Lands taken up temporarily Serial No 1. Veeradevanapura. Is the rate entered Rs 16 for Each Year & what ? Has the land been given up & if not when is it to be given up.	
Lands taken up temporarily in the villages of Kendya, Chamalapura, Kothawadipura & Basavanapura —	Remarks made in the case of other lands temporarily taken up both in this & the Nipani Taluks are applicable to these lands. Rates fixed for these lands vary from one another, as they are fixed according to the nature of soil & classification such as wet, dry &c. —
Were all the lands in these villages taken up temporarily if so, why pay so much as Rs 10, 5-5, & 150 an acre. Have the lands been since given up, & if not, when are they likely to be given up ?	

P.T.O.

Orders.

10

Statement No: 1 of lands taken up in the Mysore Taluk - - - Rs: 6439 " 13 " 4.

Deduct amount already paid 1401 " 8 " 0
1243 " 0 " 0
2644 " 8 " 0

2644 " 8 " 0

Balance - 3795 - 5 - 4

Statement no III of Inam lands taken up in the Nanjungud Taluk. 38 " 7 " 0

Statement no: IV Mysore Taluk — 937 " 9 " 6

Statement no: VI for lands taken up in the Nanjungud Taluk. 4095 " 6 " 4

8866 - 12 - 2

Statements IV & VI must be sent for the present. The payments due under the rest have to be made as early as possible - How is the matter to be settled? I suppose we write home to Govt and make a reference to the Rly Dept - Do the necessary at once

This amount awaits sanction at present.

Re Deputy Com's Offg as regards the Inam villages of Kadakola & Nachenhalli is awaited please [illegible] Submitted for orders 31 5/1897

14

In the 39 acres + 19 Quadrangles under "out of Banyan Road" in any unoccupied Govt waste, expected or unexpected, included? If so why is it valued at the same rate as the other lands, & what is to become of the Compensation payable therefor? ₹ 25,000

₹ 25,000

25-8-00

included, and if so, to explain why it is valued at the same rate as other lands are valued, & what is to become of the Compensation payable therefor.

(vide Docket no. 1836 (29) & R.7.48-96 29th Aug: 1900).

A reply to the above is awaited —

Sub. D. H. Dewan

V
20/10/00

14886

The matter is pending consideration about land. ask for an early reply from the D/Comr & also inform in the usual manner

20/10/1900

Drafted
28/10/00.

Note continued.

The above orders were communicated to the Deputy Commissioner, Moore District, who in reply states that the A 39 . 19 . 9 of land shewn in the statement submitted with his letter no 1024 of 24th April 1900, under the head "Waste land including roads &c" do not include any assessed Government waste land, but only unassessed kharab, roads, pathways &c belonging to the Inam villages. The compensation payable therefor has now been valued at half the rates fixed for occupied lands - Vz Rs 25 per acre. The revised statement now received with the letter under reference shows that Rs 2172-8-0 as compensation payable for A 43 . 18 . 9 of occupied land at Rs 50 an acre; that Rs 986-4-0 for A 39 . 19 . 9 of waste land at Rs 25 an acre; & the lump sum of Rs 38 for value of

trees standing on the lands taken up. Total in all Rs 3197-6-0 It is also stated that out of 39-7 A. G. in the Kadakola village, 8 acres belong to the temple of Someswaraswami, the entire compensation payable therefor being credited to the Temple.

Draft is also submitted for approval.

3.4.01.

Paper resid 20/7 in the file below giving further particulars as to rates of compensation paid on account of Govt / private lands taken up for the Rly extension:

Revised draft put up for approval.

12/4/01

Have the parties concerned accepted these rates?

To Asstt Secy 12/4 Asst 10

Revised draft submitted 13.4.01.

Note (30)

Mr. Nanjaraj Urs is the Inamdar of Sarvamanyam Kadakola village in the Mysore Taluk. The total extent of the lands taken up in that village for the Nanjangud Rly Extension is as shown below:

Occupied area - A. G.	Waste land including roads area - A. G.
39-7	18-24

Total 57-31 A. G. The Dy Commr proposed the payment of a compensation of Rs. 2,888-12-" for these lands @ Rs. 50 per acre, & a further sum of Rs 384- on account of the value of the trees which stood on the lands taken up. The Dy Commr has been asked to report whether under "waste land including roads" &c any unoccupied Govt waste assessed or unassessed, is

Submitted.

Inamdars have accepted to take Compensation at the rates noted below: -

(1) Rs 25/- per acre for lands in the occupancy of ryots;

(2). Rs 50/- per acre for Inâm lands.

Please see paper marked A.

The Ryots have agreed to take Rs 25 per acre - Vide their mookhalikka marked C.

After some correspondence on the subject between the Deputy Commissioner and the Amildar, the former decides to the effect that Compensation @ at the

(X). It will be seen from the Amildar's No 675 marked B that the Inamdars agreed to take the moiety of compensation fixed at Rs 50 per acre of land in the occupancy of ryots, the other half being paid to Ryots occupying lands -

1st Cm.

Submitted to the ~~Deputy~~.

There is no express Consent for accepting 25 Rs an acre (amtg to Rs 986-14-0 out of 3197 Rs assessed in all) on the part of the owners. But there is little doubt that they will accept the sum from the tenour of the record.

The draft Sanctioning the Pattas hereunto Submitted may be approved.

23/4/1901

R. 23/4/01.
346

(X) (26)
No. 1024 & 25.4.00

1/5/1901

5/5

Letter rec'd from Chittledroog
Amt for S Mly ~~Lands~~
Encumbrance - Lee
Offices)
Underscored
Ltr to 16/11/90

Accounts
G

Read draft
Sent D.G.
27/11

(3-R.1)
(General Serial No. 30).

OFFICE OF THE
24. OCT. 90
1890 · 965
DEWAN OF MYSORE.

From

The Deputy Commr
Mysore District

(1)

To

SLI

Dated 18th October 1890

Despatched

Received

Enclosures No.

General No. 941

No.

Enquiring whether compensation as settled should be paid for lands taken up for the Bangalore Railway extension, or whether sanction should be awaited

Reply that the compensation lists in form (the Govt) laid before first sent to the President Engr S. M. Ry Bangalore for verification, & when verified lists to be forwarded for sanction with sufficient explanatory details - (Wrote this letter from memory - My meaning is that the same course should be followed as has been in the case of the compensn

Ltr to Revenue No 9655 dy 28-11-1890
Ltr from Revenue No 9767 dy 5-12-1890

Ltr
24/10/90

now that the lands are actually taken from the ryots, causes discontent.

I have the honor to be
Sir,
Your most obedt servt
G. Muthiah
Deputy Commissioner
Mysore District.

No 941

Jhansi Commissioner's Office
dated Jhansi 18/20 October
1890.

From

G. F. Meiklejohn Esquire
Deputy Commissioner

Kilmister
as
26/10/90

To

The Chief Secretary to the
Government of Agra

Sir,

I have the honor to state
that, on receipt of the marginally
noted communications, from
the P. W. D. Secretary, forwarding
for necessary action plans &c of
lands required for the Naini Tal
Railway Extension requisite
orders were issued to fix the amount
of compensation and make over the
lands to the Railway Company.

No 100 of 9-6-90
" 322 of 6-10-90

2. The lists are being prepared
and will be submitted in due course.
I request to be kindly informed
whether I can pay the compensation
as settled, or whether I must await
sanction; if the latter, I trust it may
be sent as soon as possible, as delay

Sl (2)

No. 9655/576 of 28-11-90

To

The Deputy Commissioner
Mysore District.

Sir.

I am directed to acknowledge the receipt of your letter No. 941 of the 18th October 1890 enquiring whether you can pay as settled the compensation for lands taken up for the Nunjungode Railway extension, &c., and to state in reply, that the compensation statement in the form denoted in the margin should be prepared and sent to the Resident Engineer

Inlets. Villages. No. Names of occupants. Survey No. Extent of land taken up. Assessment. Proportionate compensation. Amount of compensation fixed. Remarks.

a. g. p. Rs. as. p. Rs. as. p.

For land — For trees — Total.
wells, &c.
&c.

Mysore Railway, & Bangalore
for verification, and
when verified, the same
should be submitted
to Government for sanction
with sufficient explanatory
details ~~statement~~
~~report~~ as to the extent
and assessment of
each description of
occupied & unoccupied
land taken up in each
village both permanently
and temporarily, the
rate of compensation
fixed for each description
of ~~land~~ occupied land
taken up permanently & temporarily,
and the total amount
of compensation payable for land,
& for wells, trees, buildings &c.

2. I am to add
that it would be very
convenient if separate
Statements are prepared

(1) for lands for which compensation is to be paid, (2) for unoccupied lands for which compensation is not payable, and (3) for lands for which separate lands are to be assigned in exchange for those taken up for the Railway.

Memorandum

Ch

For Chief Secty

D.O.

(Drafted on Chief Secty's order)

1890

To

The Deputy Commissioner
Mysore District

Dated 28-11-90

No 9653
576.
Draft for Collector

Intimating that the compensation Statements for lands taken up for the Nanjangode Rly. should be prepared in the form denoted, & sent to the Asst. Engineer Mysore Rly. at Bangalore, for verification & then sub. to Govt. for sanction.

1/
L 17

93

(General Serial No. 30)

OFFICE OF THE
2752
20 JUN. 91
COMMISSIONER OF MYSORE

177

1891

4

From The Dy Commissioner
Mysore District

To The Chief Secretary to the
Govt of Mysore

Dated 23d. June 1891.

Despatched

Received

Enclosures No. 8

General No. 256
No.

Submitting statements of
Compensation for lands taken
up for the Nanjangud Railway
extension.

Accepted
C1
26/6/91

Read
30-6-91

Draft submitted.

22/7

A.1
30.6.91

No. 256
Cu 8

Deputy Commissioner's Office,
Mysore District,

Dated Mysore 23d June 1891.
24.

From,

D. Ramachendra Row Esquire
Actg Deputy Commissioner

To,

The Chief Secretary to the
Government of Mysore.

Sir,

With reference to your letter No 9655/376 dated 28th November last, regarding the submission of compensation statements for lands taken up for the Nanjangud Extension, I have the honor to submit the 7 statements, as noted in the margin, received from the Executive Engineer, Southern Mahratta Railway, with his letter No 874 dated 5th March last, duly verified. A copy of his letter is herein enclosed.

Mysore Taluk - Nos 1, 2, 3 & 4
Nanjangud - " - " - 1, 2 & 3 -

2. These statements had first been sent to the Resident Engineer, according to the instructions contained in the letter under reply, but were returned through the Executive Engineer, Southern Mahratta Railway with remarks that all such communications should in future be made through that Office.

3. With the statements called for another

has

Whether?

has been submitted for Mysore Taluk, in which compensation has to be paid in addition to separate lands to be assigned. The lands taken up being valuable Inam lands compensation with lands of equivalent area has to be given. I would beg you will kindly obtain Government sanction for this.

4. The Amildar of the Mysore Taluk represented to my predecessor that the owners would not consent to give up their lands for temporary occupation on the ground that they would become unfit for cultivation if earth was removed therefrom. So they have been occupied permanently. Full amount of compensation has been claimed in such cases.

5. Rupees 25 have been fixed as compensation per acre, in the Inam village of Byatthahalli, as the ryot refused to accept the original price fixed - viz Rs 15 per acre, as Mr. Micklejohn has ordered higher rates to be given in the event of the parties not accepting the terms offered.

6. Early orders are solicited on this

subject

Was the money compensation been then fixed at the same rates as for Sukam land of the same kind?

What the area, & what the amt of compensation for land only (continuing reference to the Ryot's but for removal thereof taken up as here mentioned

What Taluk?

Is the Rs 25 fixed referred to Rs 15 a fair rate

State the aggregate of compensation separately

No. 874.

Received 4/3

Nanjangud Extension
Southern Mahratta Railway Company
Executive Engineer's Office
Mysore, Dated 5th March 1891

To,
The Deputy Commissioner
Mysore District

Sir,

Your No 3808 dated 14th February 1891.

I have the honor to return herewith seven statements as per margin, shewing lands taken up for the Nanjangud Railway Extension in the Mysore and Nanjangud Taluks duly verified and the entries found correct.

1. Mysore Taluk. Nos 1.2.3 & 4
2. Nanjangud " — Nos 1.2 & 3 / 7

I have &c.
Signed G. Vibart
Ag: Executive Engineer
Nanjangud Extension

Copy
D Hamilton
Off Dy Commissioner
Mysore District

not consent to give up their lands for temporary occupation, on the ground that they would become unfit for cultivation if earth was removed there from. So they have been occupied permanently. Full amount of compensation has been claimed in such cases.

5. Rupees 25 have been fixed as compensation per acre, in the Inam village of Byatthahalli, as the ryots refused to accept the original price fixed - viz, Rs: 15 per acre, as Mr. Macklaghon has ordered higher sales to be given in the event of the parties not accepting the terms offered.

6. Early orders are solicited on this subject.

I have &c
18/1 D. Nanjunda Rao
Dy Commr

taken up in this village are reported to be superior in quality & close to village. So they commend higher prices.

In Kadakola the compensation fixed is Rs 15 per acre. These are inferior lands at a distance from village.

At Bathhally it is Rs 25/ per Acre. The lands are superior in quality & situate close to village.

These three are Inam villages the former belongs to Mr Krishna Murty

What is the area of, & what is the amount of compensation for land only temporarily required by the Railway Dept, but permanently taken up as here explained?

The area of the lands temporarily applied for by the R Dept on Mysore Taluq is 10 Acres 101-26. Money Compensation is to be paid for 4 Acres only, the rest being Kharab lands & lands on which other lands of equal area is only to be given. The amount of compensation comes to Rs 1992-4-7 - D H.

Mysore Taluq.

Is the Dy Commr satisfied that Rs: 25/- is a fair rate? Yes. DH

What is the aggregate of compensation payable, for which Deputy Commr wants sanction?

Mysore Taluq Rs 5083-2-11
Nanjangud Taluq 4135-1-4
Total Rs 9218-4-3

Rs nine thousand two hundred & eighteen & four & Pies three.
D Nanjunda Rao
18/1/91.

and the two latter to Mr Banjara Acres who claim separate lands in addition to compensation for such lands as are in the holding of ryots.

The rates of compensation are nearly the same as in the case of Sirkar lands.

D H

Libraries
Mysore

Recd 6/13

Sheristar.

[illegible]

No. 256.

Deputy Commissioner's Office
Mysore Division

Dated Mysore, 23d June 1

From.

D. Nanjunda Row Esq
Offg Deputy Commr

To,

The Chief Secretary to
Government of Mysore

Sir.

* * *

3. With the statements
called for another has bee
submitted for Mysore Talu
in which compensation ha
to be paid in addition t
separate lands to be as
signed. The lands taken
up being valuable Inam
lands compensation wi
lands of equivalent area
has to be given. I woul
beg you will kindly obta
Government sanction for th

4. The Amildar o
the Mysore Taluk repre
sented to my predeces
that the owners would
not

Enclosure of Statement No 3

* which is this ?

This statement shows lands taken up from whole Inaum villages of Hachankally Kadakolu & Byatahally. for which Compensation in addition to separate lands is settled to be given on equal area old

* Has the money Compensation been then fixed at the same rates as for Sirkar land of the same kind?

In the Hachankally Inaum village the money Compensation fixed is 50 years Kandayam and it is also settled that land of equal area in lieu of the Inaum lands taken up shall also be given to Inamdar (letters 5-24) The land of

814

Read letter from Deputy Commissioner, Mysore District, No. 256. dated 23rd June 1891, submitting 7 statements of compensation for lands taken up for Nanjangode Railway Extension.

Read also, the Officiating Deputy Commissioners replies (dated 28th July 1891) to queries suggested on the above letter

814

No. 5-473-4 P.W. 4-8-91
195 7

Order.

1. It is regretted that the statements received with the above read letter require careful revision

2. The rates however of Compensation entered in the statement No. 1. for Sirkari land taken from private owners in the Mysore Taluq

are approved, and as it is desirable to make prompt payments, the Comptroller will place a sum of Rs 3,000 at the disposal of the officiating Deputy Commissioner who will ascertain the correct amount payable in each of the cases above specified and pay the same subject to future formal sanction.

3. The aggregate of money payments for which the Deputy Commissioner solicits sanction, is stated to be Rs 9,218-4-3. But the aggregate of the amounts entered in the Statements is Rs 9,179-13-3. as shown in the margin. The difference has to be reconciled.

* For Sarkari lands

Statement No. 1. (Mysore Taluq)	4,145-12-1
Statement No. 5 (Nanjangode Taluq)	4096-10-4
Inam lands	8242-6-5
	1937-6-10
	9,179-13-3

4. A Sum of Rs 1,272 is entered in Statement No I as due to "Municipality" and "Riding School" for 2 pieces of land. The officiating Deputy Commissioners will explain who is meant by "Riding School" and whether these lands were acquired from private owners, at what price, and from what funds that price was paid. Does the Mysore Municipality claim this compensation for waste land within Municipal limits taken up for a work like the Railway extension?

5. In several cases, the rates are not given, and in several cases

again, where they are given the amount of compensation proposed is not the arithmetical result of given area ~~land~~ X given rate. In all these cases the omis-sions should be sup-plied and the need-ful corrections made.

6. In the last case, in Statement N. I, (Mysore Taluq lands) — a remark is made that the sale proceeds of certain trees were paid to the D. P. W. Subordinate. This requires explanation. Value ~~being paid~~ by Government, the receipts from all items so paid for, should evidently be credited to Government.

2

7. In Statement No. II, which professes to be a list of unoccupied Government waste lands, it is not clear why proportionate assessment is proposed to be remitted. The only operation required in respect of the proportionate assessment seems to be a corresponding correction of the Akarbands.

8. Statement No. III purports to be a list of occupied lands in alienated villages taken up for the Railway. In some cases "rates" are entered, and in some, they are omitted. The omissions should be supplied and

if land in exchange
in addition to the
proposed money com-
-pensation is due, the
fact should be stated
in the column for
Remarks.

9. Is the heading of
Statement No IV correct,
meaning as it does,
that the Statement is
a complete list of all
those lands for which
land in exchange
is due? - If lands are
to be given in exchange,
why should there be
any remission of pro
-portionate assessment
as shown in Column 8?
Why should there be
such a remission
on unoccupied and
uncultivable alienated

land", while none is proposed for occupied cultivated land entered in Statement No. III? Why again should land in exchange be given for ~~which it~~ is already road, Nala &c?

10. The rates of compensation proposed for lands taken up in the Nanjangode Taluq (Statement - No. V) cannot be appreciated, because the "Class" of the several lands is not given. This serious omission should be carefully supplied. Are the numbers of the lands "Survey numbers" or "Haji numbers"? Are the areas (given

as they are in acres)

"Survey areas" or the "Maji areas" converted by calculation into acres and guntas? Or, have they been ascertained by actual measurement for the purpose of these compensation Statements, and if so, by whom, and how have the measurements been checked?

11. In Statement No. VI (marked as No 3 inside) the class and the rates of compensation should be entered. In am lands as they all are, is the compensation so fixed that no land in exchange is due?

12. The Seven Statements are herewith

3/

returned for needful reference and retransmission with fresh and correct. and more carefully prepared statements.

4 Nov 91

Chief Secretary.

To

The Deputy Commissioner, Mysore Dist.

Extract Paras 1 & 2 to

The Comptroller to Mysore Govt.

2.17

F

To

125

The Deputy Commr
Mysore District

Comptroller to the
Govt of Mysore
Bangalore

D/ Dd 4 7 August 1891.

No 5473-4
195.

Vacancy adcs in pc - 7 State-
-ments subg, of compensation
for lands taken up for Nanjan
-gode Rly: Rlte: the
rate of compensation entered
in Statt. No 1 for Kurkani land
taken from private owners in
the Mysore Tk & towards pay/
which the Compt. will place
Rs 3000/= at the disposal of the Dy
Dy: Commr. Returning the 7
Statements for retransmission after
correction & more careful
preparation.

(General Serial No. 30.)

1894.

From The Dy Commissioner Mysore Distt

To *The Chief Secretary to the Dewan of Mysore.*

Dated 9th

Despatched July 1894

Received

Enclosures No.

General No. 20

No.

Requests forwardal of a copy of Ch. Secy's No. 5473-4/195 dated 4/8/91, making observations on statements of Compensation of Lands for the Banjanpet Rails extension.

Received 18-8-94.

To Dte Same No 3322 dated 22/8/94

R 429

No. 20

Enclosures No.

DEPUTY COMMISSIONER'S OFFICE,
MYSORE DISTRICT,

Dated Mysore, 7th July 1894.

From A. Rangaswami Iyengar Esquire
Deputy Commissioner,
Mysore District.

To

The Chief Secretary to the Dewan of Mysore.

SIR,

I have the honor to request that you will be so good as to kindly forward a copy of your letter no: 5473-4/195 dated 4-8-94 making certain observations on the statement of Compensation for lands taken up for the Railway extention.

I have the honor to be
Sir
Your most obedient Servant
K R Srinivasayangar
for Deputy Commissioner
Mysore Distt

Compd
Mly.

No. 7

The Dy: Commr:

Cuddapah

No 3322 / R 429 / 1

Of. 22/28 August 1894.

As requested in his no 20 dated the 9th July 1894, has the honour to forward a copy of Pro: No 5473.4/195 of 4th August 1891, relating to the Compensation for lands taken up for the Nanjangode Railway Extension and to observe that the Deputy Commr: has not stated as to what has become of his copy, which was only forwarded to him.

The purpose for which the copy was required should have been stated as a copy was originally sent to him—

BG
22/8/94

20/8/94

Underlined as

Gen. 31.]

1894

From The Dy Commr Mysore Distt

To The Chief Secretary to the Dewan

Dated 6th December 1894

Despatched

Received

General No. 607
No.

Enclosure No. 5

Nanjangode Railway Extension :—

Submits revised statements, and answers to the queries contained in G. P. No. 3473 dt 24/8/94

General Records.

Please put up the papers quoted within.

11/12

11/12 Credit in P. Accts on 13/12

The reference quoted within taken for Genl No 404 of 12 & 607 July 94 from D.C. Mysore No 20 dt 9/7/94)-

13/12/94

13/12/94

14-12-94

Rec'd from S Rec 21/5/95

Desd 21/5/95

No. 607
Enc 5

Dy Commissioners office
Mysore District
Dated Mysore 6th December 1894

From

A Rangasamy Iyengar Esqre
Dy Commissioner
Mysore District

To

The Chief Secretary to the
Dewan of Mysore
Bangalore

Sir

1 With reference to Government Proceedings no 5473-4/195 dated 4th August 1891 making certain observations on the Statements of Compensation for lands taken up for Nanjangode Railway Extension, I have the honor to submit herewith revised Statements × as per margin and to state as follows in reply to the queries contained in the above Proceedings.

Nos. 1, 3, 4, 5 and 6

(X)
Statement 1 = 2 542-13-4.
" 3 = 38-7-0
" 4 = 937-9-6
" 6 = 4095-6-4
Total - 7,614-4-2

2 The aggregate of money payments for which the Sanction of Government is now Solicited is Rupees ~~7 5 4 8-13-2~~ 7614-4-2 (X) Calculated as per revised Statements. This does not include the Compensation which may be decided upon to appear to the Inamdar of Kadakola in the Mysore Taluk in addition to the

amount payable to the occupants of the lands taken up.

3 The sum of Rupees 1271-15-6 due for the lands attached to the Mapone Municipality, and the Riding School, is now omitted in the revised Statement as the amount is not required for actual payment. The Riding School referred to, is the maidan near the Railway Station, where the Silledars are exercised. The omission pointed out have been duly supplied. Statement no I Vide Cases Nos 142 of the State = mem —

4 The amildar States that no money was paid to Railway Public work Department on account of value of trees; But that 9 trees standing on the land near the Railway Station at Kadakola were made over to that department as per requisition to the former amildar by the Railway Executive Engineer, Copy of which is herewith submitted for perusal - The remark on this point has been accordingly modified in the revised Statement. No 2 || not-received

5 The list of unoccupied Government waste lands in the Mapone Taluk, will be sent to Survey department for Correction of the Akarbands as instructed No 3. noted.

in para 4 of the Government Proceedings.

6 The omission pointed out in Statement no III, has been supplied. No land is due in Exchange of the lands mentioned in this Statement and so no remark to that effect is entered in it.

7 This Statement contains a list of the lands for which lands in Exchange are due. The amildar States that the remission of the proportionate assessment shown in the Statement is not needed, but that it was shown simply to fill up the heading. It has been omitted in the revised Statement. In Statement no III the proportionate assessment is shown only for one Inam Village in order to check the calculation of the amount due for Compensation. The amildar also reports that the Inamdar of Kadkola Mr. Nanjaraja Urs having demanded the payment of Compensation to him at the rate of 40 Rupees per acre in addition to the amount payable to his occupants on account of the loss sustained by them in the Berij of the Village, an additional list has been prepared for the purpose in which the private village Sites and the Kharab lands

are also included - The rate demanded by the Inamdar is high, and far in excess of what the occupants have agreed to take viz 15 to 25 Rupees per acre - I think that in exchange of Kharab lands and Village sites in the occupancy of Ryots, waste lands in Govern- ment villages adjoining Kadakola may be given - But it would be unreasonable to allow anything in lieu of pathways lanes &c, which were of no use to the Inamdar

& If this be considered unsuitable, the Inamdar may be allowed Compensation at the rate of 20 times the Kandayam at present realized by him from the ryots in addition to the Compensation payable to the occupants, a nominal price of Rupees 5 to 10 per acre being paid for the Kharabs which are really of no Value.

9 In the revised Statements Nos 5 & 6 particulars as to the Class of the lands are given - The numbers of the lands are main numbers, and the areas given are those which are ascertained by actual measurements made for the purpose by the Hobli Sheikdars, and which were Compared with the areas

queen by the Railway department. The annuitant also states that he and the Jamabandi officer have checked them

10 It is not proposed to assign any lands in exchange for these Inam lands as the extent taken up is very small.

I have the honor to be

Sir

Your most obedient servant.

K R Sundaramma

For Dy Commissioner

Superintendent

Compd:
Clk

1	Municipality	"	Dry	15	20	-	-
2	Riding School	"	Do	1	8	-	"
3	Royal Kobeh Compound. B. Jaganatha Chelly	"	Do	"	6	60/2	"
4	Agasara Racha	399	Dry	"	9	"	
5	Dodda Ranga Son of Kari Lacke gowda	Apart 399	Dry	"	18	-	-
6	Ranga gowda son of Muda gowda.	396	Dry	"	32	"	"
7	Bandiga son of Kala	397	Do	"	1	"	"
8	Gudajoge Seddé gowda.	Apart 385	385	"	22	"	"
9	Kumapoo Dodda Ranga Chicka Ranga.	Apart 385	Dry	"	17	"	"
10	Beechanalli Maree	395	Dry	"	"	"	"
11	Chame gowda	379	Karab	1	24	"	-
12	Thiba of Chemie Lingana Mara	386	Dry	"	18	"	"
13	Linga of Kari Muda	381	Dry	2	25	"	2
14	Gadi Dasi of Bore Gowda.	380	Dry	1	19	"	1
15	Javara, Bandi of Kunta Sambana Pulla.	369	Dry	"	24	"	"
16	Dodda Bora & others of Boramma	368	Dry	2	2	"	1
17	- Do.	Apart 364	Dry	"	25	"	"
18	Ranga gowda of Muda gowda.	Apart 362	Dry	1	30	-	1
19	Bora & others	362	Do	"	34	"	"
20	Dodda Bora & others of Boramma	Apart 361	Dry	"	29	-	-
21	Linga	361	Dry	1	33	"	1
				33	36	60/2	14

Mysore

Mysore

1	Municipality	"	Dry	15	20	-	-
2	Riding School.	"	Dy	1	8	-	"
3	Royal Kokeh Compound. B. Jaganatha Chetty	"	Do	"	6	60½	"
4	Agasara Racha	399	Dry	"	9	"	
5	Dodda Ranga Son of Kari Lacke gowda	Apart 399	Dry	"	18	-	-
6	Ranga gowda son of Muda gowda.	396	Dry	"	32	"	"
7	Bandiga son of Kala	394	Do.	"	1	"	"
8	Gedajoge Seddé gowda.	Apart 385	385	"	22	"	"
9	Kumapoo Dodda Ranga Chicka Ranga.	Apart 385	Dry	"	17	"	"
10	Beechanalli Maree	395	Dry	"	"	"	"
11	Chame gowda	379	Karab.	1	24	-	-
12	Shiba of Chemni Linga na mara	386	Dry	"	18	"	"
13	Linga of Kari Muda	381	Dry	2	25	"	2
14	Gadi Dasi of Bore Gowda.	380	Dry	1	19	"	1
15	Jawara, Bandi of Kenta Sambana Pulla.	369	Dry	"	24	"	"
16	Dodda Bora & others of Boramma	368	Dry	2	2	"	1
17	- Do.	Apart 364	Dry	"	25	"	"
18	Ranga gowda of Muda gowda.	Apart 362	Dry	1	30	-	1
19	Bora & others	362	Do	"	34	"	"
20	Dodda Bora & others of Boramma	Apart 361	Dry	"	29	-	-
21	Linga	361	Dry	1	33	"	1.
				33	36	60½	14

Bangarore

- Bangarore

		per acre			1162	8	"				1162	8	"	1.2	
"	"	75	-	-	90	-	-	"	"	"	90	"	-		
		Per Lazard													
"	"	"	2	"	98	5	-	"	"	"	98	5	"		
3	2		-	-	878	-	-	-	-	-	878	"	-		
6	4	"	"	"	62	8	"	4	8	-	67	-	-	2	
12	"	"	"	"	136	"	"	8	"	"	144	"	"	2	
"	2½	"	"	"	325	"	"	"	2	"	325	2	"	2	
8	10			"	27	9	8	5	8	"	33	1	8	2	
6	10				21	5	8	4	4	"	25	9	8	2	
"	"				"	"	"	6	8	"	6	8	"		
-	-				"	"	"	50	-	-	50	-	-	2	
7	2				22	6	4	4	8	"	26	14	4	2	
10	"				131	4	-	26	4	"	157	8	"	2,3	
9	1				78	10	2	14	12	"	93	6	2	2	
9	7				29	15	2	6	"	"	35	15	2	3	
12	9				89	13	6	20	8	"	110	5	6	3	
7	6				23	7	"	6	4	"	29	11	"	3	
6	8				70	13	4	17	8	-	88	5	4	3	
11	1				34	10	2	8	8	1	43	2	2	3	
10	1				31	8	2	7	4	"	38	12	2	3	
9	6				79	11	"	18	4	"	97	15	-		
2	9½				739	7	2	208	10		948	1	2		
					3393	7	2				3602	1	2		

Fifty kinds the Cumdoor Ra—

These lands had been selected for extending the Hindu quarters in the mysore city and compensation which had been fixed for the lands exclusive of crops and sanctioned and paid in august 1890 but before the ryots could remove the crops the lands were taken up by the Railway Dept. Hence compensation is not fixed only for the crops

† Land no: 395 is omitted in the Schedule though it has been included and measured with no: 385

* For removing a mantapam

22	Badaga Sime	Village	Sebe					
	Chemmé gowda Linga	"	"	"	1	"	"	
23	Gumbé Karegamma	"	"	"	1	"	"	
24	Linga Yadappa	"	"	"	1	"	"	
25	Mobadé Linga	"	"	"	1	"	"	
26	Chama of Sidda Ramanabendi	"	"	"	1	"	"	
27	Basava Chetty	"	"	"	1	"	"	
28	Muge Basava	"	"	"	1	"	"	
29	Kurba Linga	"	"	"	1	"	"	
30	Boondé Bora	"	"	"	1	"	"	
31	Mari of Bojani Themmé gowda	"	"	"	3	"	"	
32	Boonde gowda	"	"	"	3	"	"	
33	Siddama son of Koti Chikamma	"	"	"	3	"	"	
34	Marane gowda	"	"	"	3	"	"	
				"	21			
35	Chicka Linga of Mole gowda	5	Dry	1	33	"	2	
36	Maree Inam	4	Do.					
37	Kempa linga of Mole gowda	7	Do.	1	8	-	1	
38	Chicka Mari Ranga	3	Dry Garden	"	28	"	1	
39	Chennia of Mari Linga	Aparti 2	dry	"	22	"	"	
40	Mari of Mani gowda	Aparti 2	Dry	1	8	"	1	
41	Chicka Mari Ranga	1	Dry	"	25	"	"	
42	Hasarvani Kempa Lukkaiya	49	Dry	"	5	"	"	
43	Linga of Badaga Sime	13	Do.	2	21	"	3	
44	Kunda Bora	16	Do.	"	29	"	"	
45	Chowda	18	Do.	-	32	"		
				10	11	-	12	

Bryare

Bryare

Chikkakaradana hally of Lingambudi Hobli

"	"			15	"	"	"	"	"	15	"	"	
"	"			10	"	"	"	"	"	10	"	"	
"	"			10	"	"	"	"	"	10	"	"	
"	"			10	"	"	"	"	"	10	"	"	
"	"			8	"	"	"	"	"	8	"	"	
"	"			8	"	"	"	"	"	8	"	"	
"	"			15	"	"	"	"	"	15	"	"	
"	"			15	"	"	"	"	"	15	"	"	
"	"			12	"	"	"	"	"	12	"	"	
"	"			12	"	"	"	"	"	12	"	"	
"	"			14	"	"	"	"	"	14	"	"	
"	"			20	"	"	"	"	"	20	"	"	
"	"			30	"	"	"	"	"	30	"	"	
				182	"	"				182	"	"	
"	5	Fifty Eight Thousand one hundred & Seventy Six Square Yards		101	4	10	18	"	"	119	4	10	3
							7	12	4	7	12	-	3
7	3			42	10	6	12	4	"	84	14	6	3
"	"			50	"	"	7	"	"	57	"	"	3
10	5			32	8	10	5	8	"	38	"	10	3,4
6	9			71	1	6	22	"	"	93	1	6	
12	6			39	1	"	6	4	"	45	5	"	4
1	10			5	11	8	1	"	"	6	11	8	4
"	"			150	-	-	25	4	"	175	4	"	4
13	9			42	15	6	7	4	"	50	3	6	4
15	2			47	6	4	8	-	1	55	6	4	4
4	1			612	12	2	120	4	7	733	"	2	

X Extent de are given in 8th no: 4

* Rs 12 for cost of & Rs 10 for building site

	46	Lenga Son of Kula	Aparlich						
		Lingamma	45	Dry	"	4	"	"
	47	Dyane gowda of							
		Appoo gowda -	45	Dry	"	20	"	"
	48	Dyane gowda Son of							
		Chikkammi Dyane gowda	42	Dry	4	16	"	4
	49	Hempi wife of							
		Varar Kalachary	40	Do	"	5	"	"
	50	Bandi of Dhibe gowda	41	Do	"	3	"	"
3	51	Dyane gowda of							
Kukkarahalli of Lingambudi Hobli		appoo gowda —	44	Do	1	8	-	1
					6	16	-	6
	52	Gadagada gale							
		Siddegowda	130	Dry	"	8	-	"
	53	Mari of Mari							
		gowda.	129	Dry	2	14	"	2
	54	Boonde gowda	128	Dry	"	26	"	"
4					3	10		2
	55	Madeah	209	Dry	"	20	"	"
	56	Kendu Mallina							
		Son of Madeah	209	Dry	2	18	-	2
	57	Kurie Bora of							
		Thimme gowda	183	Dry	"	33	"	"
	58	Kempa Son of Mari							
		Chennega	186	Dry	3	1	"	2
	59	Nanjundea Son of							
		Dalali Nanjappa	164	Dry	"	35	"	"
	60	Samba Son of							
Mandakali of Koodanahalli Hobli		Mari Lenga	152	Dry	1	5	"	1
5					8	32	"	8
	61	Chakra Beera	Village Site		"	13	"	"
	62	Chakra Lenga			"	15	"	"
	63	Kottana Kala			"	3	"	"
	64	Donne Siddu			"	8	"	"
Kadakola of Sindavalli Hobli									
6									

1	5				106	"	"	1	"	"	107	"	"	2
7	4				175	"	"	5	4	"	180	4	"	✓
3	6				237	8	"	45	"	"	282	8	"	✓
1	10				387	"	"	1	4	-	388	4	"	✓
"	11				62	8	"	"	12	"	63	4	"	✓
2	-				275	"	"	12	-	-	287	-	-	✓
1	-				1243	"	"	65	4	-	65	4	-	
											1308	4	"	
3	"	Fifty lines the kankayam			9	6	"	2	"	"	11	6	"	3
4	4				113	8	8	24	4	"	137	12	8	3
7	6				23	7	"	6	4	"	29	11	"	3
14	10				146	5	8	32	8	-	178	13	8	"
6	6				12	8	-	"	"	"	12	8	-	6
1	11				61	4	"	"	"	"	61	4	"	6
13	3				20	10	"	"	"	"	20	10	"	
13	4				75	10	"	"	"	"	75	10	"	7
14	"				21	14	"	"	"	"	21	14	"	7
2	"	Rs. 25 per acre			28	2	"	"	"	"	28	2	"	
3	"				220	"	"	"	"	"	220	-	-	
"	"	At the market Rate			55	7	6	"	"	"	55	7	6	
"	"				62	6	3	"	"	"	62	6	3	
"	"				13	13	10	-	-	-	13	13	10	
"	"				34	10	7	-	-	-	34	10	7	

vide remarks made against the serial numbers 4, 5, 6 and 7.

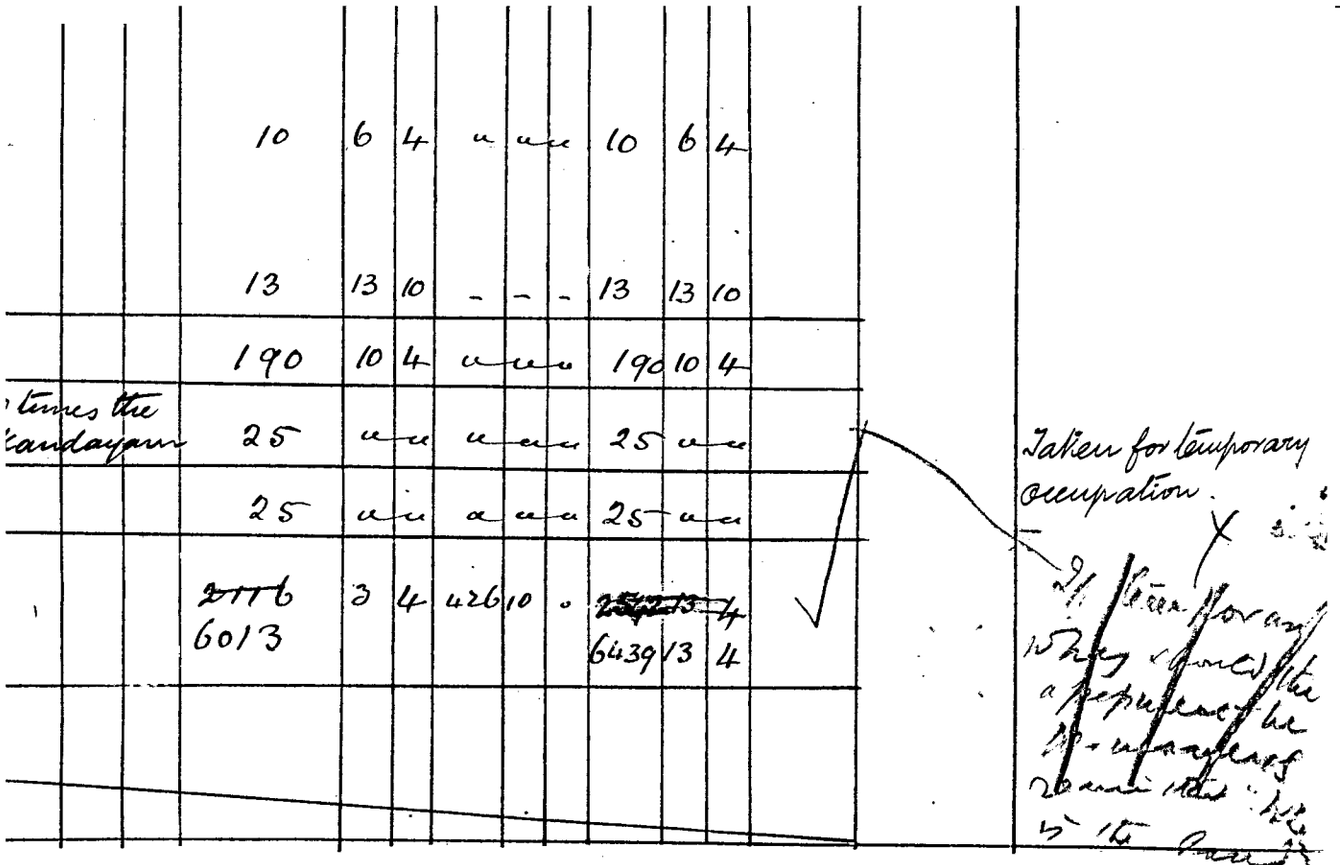

	10	6	4	"	"	10	6	4
	13	13	10	-	-	13	13	10
	190	10	4	"	"	190	10	4
times the Kandayam	25	"	"	"	"	25	"	"
	25	"	"	"	"	25	"	"
	2116 6013	3	4	426	10	6439	13	4

Taken for temporary occupation.

	65	Kala of Konde Mancha.			u	3	u	u
	66	Sidda of Gada-ganiga.			u	3	u	u
					1	5	u	u
Padaman-kalli Hobli	67	Khadar Khan	58	Dry	u	14	-	u
					u	14	u	u
		Grand Total			64	25	60½	44

Abstract

	A	G	Y.	Assts.	Compensation
Dry	46.	5.	0	41. 1. 8.	5968. " — "
Village Sites	1/16	26.	0	0. 0. 0	372. 10. 4
Royal Hobli Compound	0.	6.	60½	0. 0. 0	98. 5. 0
Municipality	16.	28.	0	0. 0. 0	0. 0. 0
Total —	64.	25.	60½	41. 1. 8.	6439. 13. 4

45 14/31

46 - 5 - 0

46 - 14

46 . 31 - 0

41 - 1 - 8

6

40 . 9

Railway Extension and for which Compensation is to be paid.

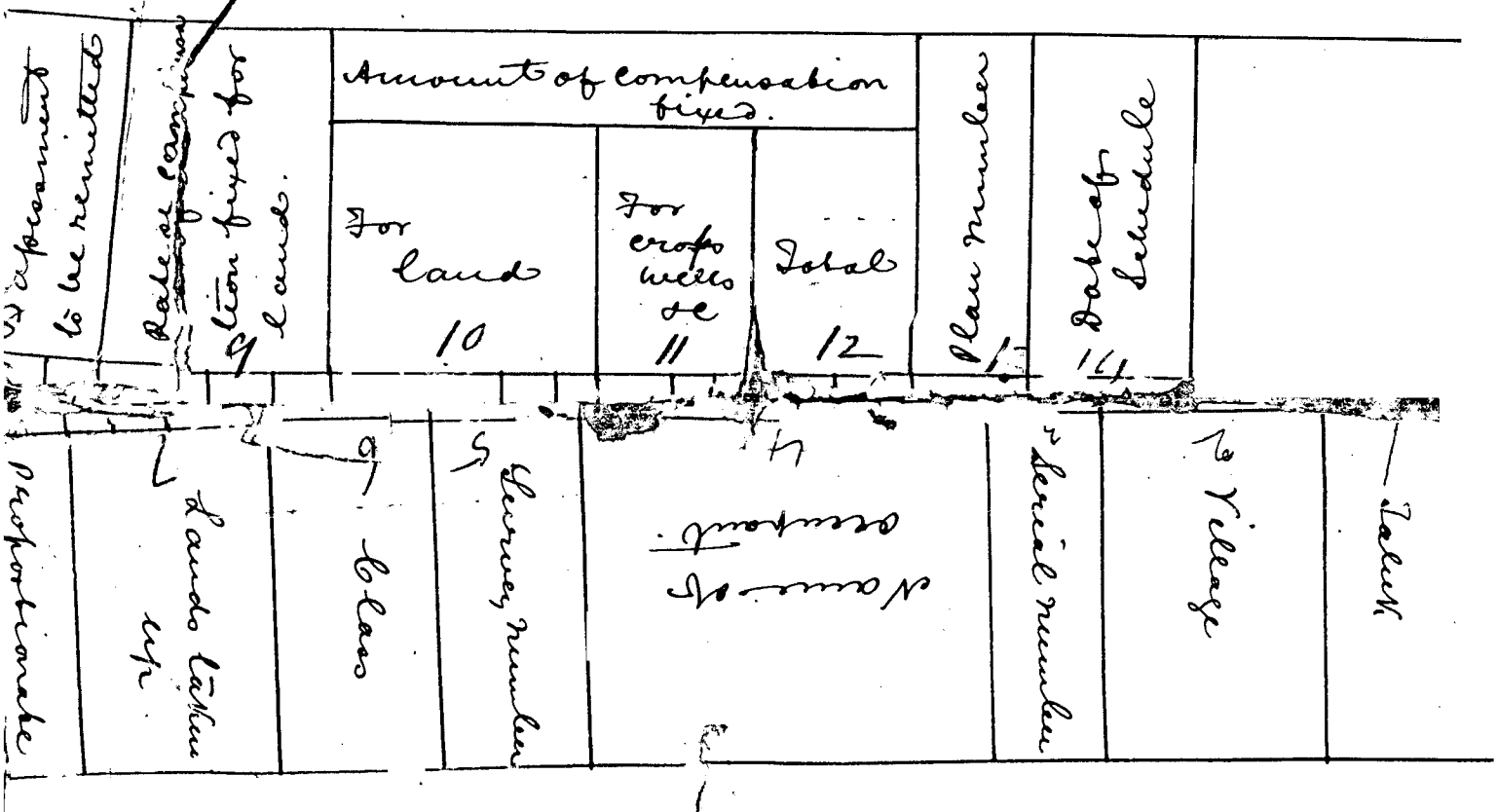

Statement showing the lands taken for the Pennagaram

(No 41) Statement Shewing the lands taken up for Nanjengode lands hence ble assigned

Taloor	Village	Serial Number	Name of occupant	Survey No.	Class	Extent of lands taken up.		
Reserve	Suvvamanya Nachanhully	1	Chaniah of Kunnay Gowdenkoppul	81	Dry	"	24	"
		2	Nage Gowda of Do	80	Dry	1	"	"
		3	Do " Do	79	Dry	"	30	"
		4	Putta of Devyahna hundi	78	Dry	1	6	"
		5	Badra Gowda of Kunna Gowdenkoppul	73	Dry	"	7	"
		6	Girriyabo of Chikka Thimmabo	49	Dry	1	12	"
		7	Thimmabo of Jabgare	42	Dry	"	25	"
						5	24	"
	Suvvamanya Kuddakola	8	Saje of Soonka	Maji 359	Dry	"	17	90 1/4
		9	Beere Linga	354	Dry	"	16	90 3/4
		10	Kavala Manche	351	Dry	1	39	"
		11	Do	350	Dry	3	3	60 1/2
		12	Kala Naik of Koude Mancha	342	Dry	1	17	60 1/2
		13	Ganego Veera of Bya Thahully	341	Dry	1	22	60 1/2
		14	Kurudana Malla	32.6	Dry		31	59 1/2
		15	Mari Nanje Kala Gowda	327	Dry		12	31 1/4
		16	Nanje Gowda	325	Dry		26	30 1/4
		17	Thimma of Bette	322	Dry	1	30	60 1/2
		18	Chikka of Kalase Veera	327	Dry	2	2	60 1/2
		19	Do Do	318	Dry	2	39	90 3/4
		20	Chikka of Koti Mudda	317	Dry	2	34	"

Railway Election for which Compensation and Separate

Proportion to assessment	Date of Compensation fixed	Amount of Compensation fixed. For lands	For Crops Wells &c	Total	Plan No.	Date of Selection	

	9	7			29	15	2	"	"	"	29	15	2	4		
								"	"	"						
	14	2			44	4	4	"	"	"	44	4	4	4		
	10	4			32	4	8	"	"	"	32	4	8	4		
	"	1			50	4	2	"	"	"	50	4	2	4		
	2	8			8	5	4	"	"	"	8	5	4	4		
	"	10			52	9	8	"	"	"	52	9	8	5		
	7	6			23	7	"	"	"	"	23	7	"	5		
4	13	2			241	2	4	"	"	"	241	2	4	✓		
					6	10	6	"	"	"	6	10	6	9		
								"	"	"						
					6	4	6	"	"	"	6	4	6	9		
					29	10	"	"	"	"	29	10	"	9d		13-8-90
					46	5	"	"	"	"	46	5	"			13.8.90
					21	9	"	"	"	"	21	9	"			13-8-90
								"	"	"						
					23	7	"	"	"	"	23	7	"			13-8-90
								"	"	"						
					11	13	"	"	"	"	11	13	"			13.8.90
					4	9	6	"	"	"	4	9	6			13.8.90
								"	"	"						
					9	13	6	"	"	"	9	13	6			13.8.90
					26	7	"	"	"	"	26	7	"			13.8.90
					30	15	"	"	"	"	30	15	"			13.8.90
								"	"	"						
					44	14	6	"	"	"	44	14	6			13.8.90
20	13	9 3/4			42	12	"	"	"	"	42	12	"			13.8.90

Kjøbt Glas Cuvados

Tapeer fjernet Vers arne.

Abstract		
# 9 40	Apt	Compensated
Dry - 49.7.20 / 4	4.13.2	937.9.6.

				Rs	a	p				Rs	a	p		
-	-	-	-	6	3	-	-	-	-	6	3	-	-	13.8.90
				39	10	6	-	-	.	39	10	6	-	13.8.90
				1	3	6	-	-	-	1	3	6	.	13.8.90
				6	4	6	-	-	-	6	4	6		13.8.90
				32	14	6	-	-	-	32	14	6		13.8.90
	15 Rs. per acre			16	8	-	-	-	-	16	8	-		13.8.90
				2	11	6	-	-	.	2	11	6		13.8.90
				10	2	-	-	-	-	10	2	-		13.8.90
				5	12	10	-	-	-	5	12	10		13.8.90
				35	11	6	-	-	-	35	11	6		13.8.90
				5	12	10	-	-	.	5	12	10		13.8.90
				12	15	-	-	-	-	12	15	-		13.8.90
				1	6	6	-	-	-	1	6	6		13.8.90
				13	14	-	-	-	-	13	14	-		13.8.90
				56	4	-	-	-	-	56	4	-	10 A 9 A	30.10.90 30.10.90
				19	14	-	-	-	-	19	14	-	10	30.10.90
				17	2	6	-	.	.	17	2	6	9 A	30.10.90
				589	9	2				589	9	2		
1	25	-	-	38	2	-	.	.	.	38	2	-	10	
				1	4	-	-	-	.	1	4	-	10	
				33	2	-	-	-	-	33	2	-	10	
				23	12	-	-	-	-	23	12	-	10	
				10	10	-	-	-	-	10	10	.	10	
				106	14	-				106	14	-		
4	13	2		937	9	6				937	9	6		

[illegible] 38 [illegible] 42 [illegible] rate [illegible] 15 [illegible]

[illegible] not be 15 Rs per acre. 2 3 [illegible] 25 Rs an acre

Compd. [illegible]

[illegible]
Deputy Commissioner
Mysore District

Suvasamuda Kudakala	21	Nanjiah & Samboogowda	316	Dry	"	16	60	
	22	Ranjaiah & Do	277	Dry	2	25	90	3/4
	23	Do Do	278	Dry	"	3	30	1/4
	24	Madiah & Ankegowda	273	Dry	-	16	90	3/4
	25	Ganiga & Kalaketty	274	Dry	2	7	90	3/4
	26	Papa Chetty Ranjanbay Chetty	275	Dry	1	4	"	
	27	Madiya & Ankegowda	230	Dry	"	7	30	1/4
	28	Linga & Immavaa Chikka	232	Dry	"	27	"	
	29	Madoo Sabi	233	Dry	"	15	55	1/2
	30	Do Do	207	Dry	2	15	30	1/4
	31	Do Do	268	Dry	"	15	55	1/2
	32	Mari Mada	202	Dry		34	60	1/2
	33	Kure Kuna	200	Dry	"	3	90	3/4
	34	Linga & Immavaa Chikka	201	Dry	"	37	"	
	35	Ganigara Muncha Linga	341	Dry	3	30	"	
	36	Mada Naik	350	Dry	1	13	"	
	37	Mada & Kavale Muncha	351	Dry	1	5	90	3/4
	38	Ganiga Putta	33	Dry	39 1	12 21	20	1/4
	39	Ganigara Mada	48	Dry	"	2		
	40	Ganigara Putta Madanna Kala	49	Dry	1	13		
	41	Do Do	50	Dry	"	38		
	42	Do Do	51	Dry	"	17	47 34	20
					4	11		
		Grand Total			49	7	20	1/4

Mysore district office
dated November 1894

39	12	"
4	11	0
43	23	20 1/4

P 70

(No: 3) — Statement showing the Jinam lands taken up for cultivation to be paid for them in the Kanjampore

Zaluk Kanjangood

Name of Assessment	No:	Village	Nanjai Class	Extent of land taken up:	Proportionate Assessment to be remitted	Rate per acre
				A. G.		
Somasamadevam	174	Ramapur		-		
Peyan Chennels			Nanjai	21 60½	- - - 50	-
Extra Estimate	196		161/1 Nanjai	- 5 -	- - - 50	-
Total				26 60½	- - -	-
Somasamadevam	174			Taken Temporary		
Peyan Chennels			161 Nanjai	- 2 90¾	- - - 50	-
Extra Estimate	196		162/1 Nanjai	1 60½	- - - 50	-
Total				4 30½	- - - -	-
Grand Total				30 90¾	- - - -	-

Improve Assistant office
dated Nanjangood 1894

the Nanjangood Railway extension, and the amount of

Taluk.

Amount of compensation								
For land			For trees, Wells, buildings &c			Total		
Rs	as	Ps	Rs	as	Ps	Rs	as	P
26	14	-	-	-	-	-	-	
6	4	-	-	-	-	-	-	
33	2	-	-	-	-	-	-	
3	7	-	-	-	-	-	-	
1	14	-	-	-	-	-	-	
5	5	-	-	-	-	-	-	
38	7	-	-	-	-	-	-	

Abstract

	A.	Q.	Y.	Assd Compen.	Salien.
Dry.	0	30	90 3/4	0 0 0	38 7 0

30 · 90 3/4
4 · 30 3/4
120 · 60 1/2

K Rama Murthy Ayyar
Deputy Commissioner
Mysore District

ood Railway Extention and the amount of Compensation

much of ensation d			For trees, Wells, building &c...			Total			Reference to schedule		
or Lando Amount											
Rs	A	P	Rs	A	P	Rs	A	P	A	G	S
70	"	"	"	"	"	70	"	"			
31	9	"	"	"	"	31	9	"			
57	13	"	"	"	"	57	13	"			
35	15	"	"	"	"	35	15	"			
10	"	"	"	"	"	10	"	"			
52	86	"	"	"	"	52	86	"			
59		"	"	"	"	59		"			
"	10	"	"	"	"	"	10	"			
36	9	"	"	"	"	36	9	"			
3	7	"	"	"	"	3	7	"			

Statement showing the Land taken up for the Kanjum[illegible] to be paid to them in the Nanjungood Taluk.

Taluk	Village	No.	Name of occupant	Magji No.	Extent of land taken up. Ac	g	yd	Proportionate assessment to be remitted Rs	a	p	Amount compensation Rate Rs	a
Nanjungood	Hobli	1	Ganigar Linga and his cousin Linga	Dry 39	1	16	"	"	17	10	50	"
		2	Javaniah & Kaliah the enjoyer	Dry 50	"	25	30¼	"	4	5	50	"
		3	Javaniah	Dry 57/1	1	6	30¼	"	6	2	50	"
		4	Chickanna, Mala & Homba the enjoyer	Dry 56	"	28	30¾	"	5	"	50	"
		5	Busia Gowda and Kencha the enjoyers	Dry 53	"	8	"	"	1	5	50	"
		6	Kumbara Subba and Chickana Malla	Dry 56	56/2 1	2 7	" 6½	" "	10 7	5 "	50 50	" "
		7	Puttana Banni Gowda	Dry 73	"	"	60½	"	"	2	50	"
		8	Khateder Malla, enjoyers, Malla, Kencha & Homba	Dry 67	"	29	30¼	"	12	"	50	"
		9	Malla	Dry 153	"	2	90¾	"	1	1	50	"

Vaisakha	Tuladya Baan	10	Kencha & engoyer —								3	9	0				
			Malla, Kencha & Komba	Dry	66	"	15	40½	"	6	2	50	"				
		11	Kencha & engoyer —														
			Komma —	Dry	148	"	10	30¼	"	3	6	50	"				
		12	Kencha & engoyers														
			Kencha & Komma —	Dry	150	"	19	30¼	"	6	10	50	"				
		13	Lakshmanaliana malla	Dry	64	"	23	30¼	"	8	2	50	"				
		14	Muddana malla	Dry	152	"	17	"	"	7	3	50	"				
			Dodakemba engoyer —														
		15	Malla	Dry	163	"	16	40½	"	9	4	50	"				
		16	T. Narnappa engoyer														
			Kencha —	Dry	164	"	2	40½	"	1	1	50	"				
		17	Mantgadi malla —	Dry	183	"	29	"	"	8	4	50	"				
		18	Muggal Marigowda	Dry	181	"	21	90¾	"	8	10	50	"				
		19	— Do —	Dry	180	"	6	40½	"	2	7	50	"				
		20	Dodabura & others and	Dry	178	"	16	30¼	"	6	"	50	"				
			engoyer Bandegowda —								7	13	7				

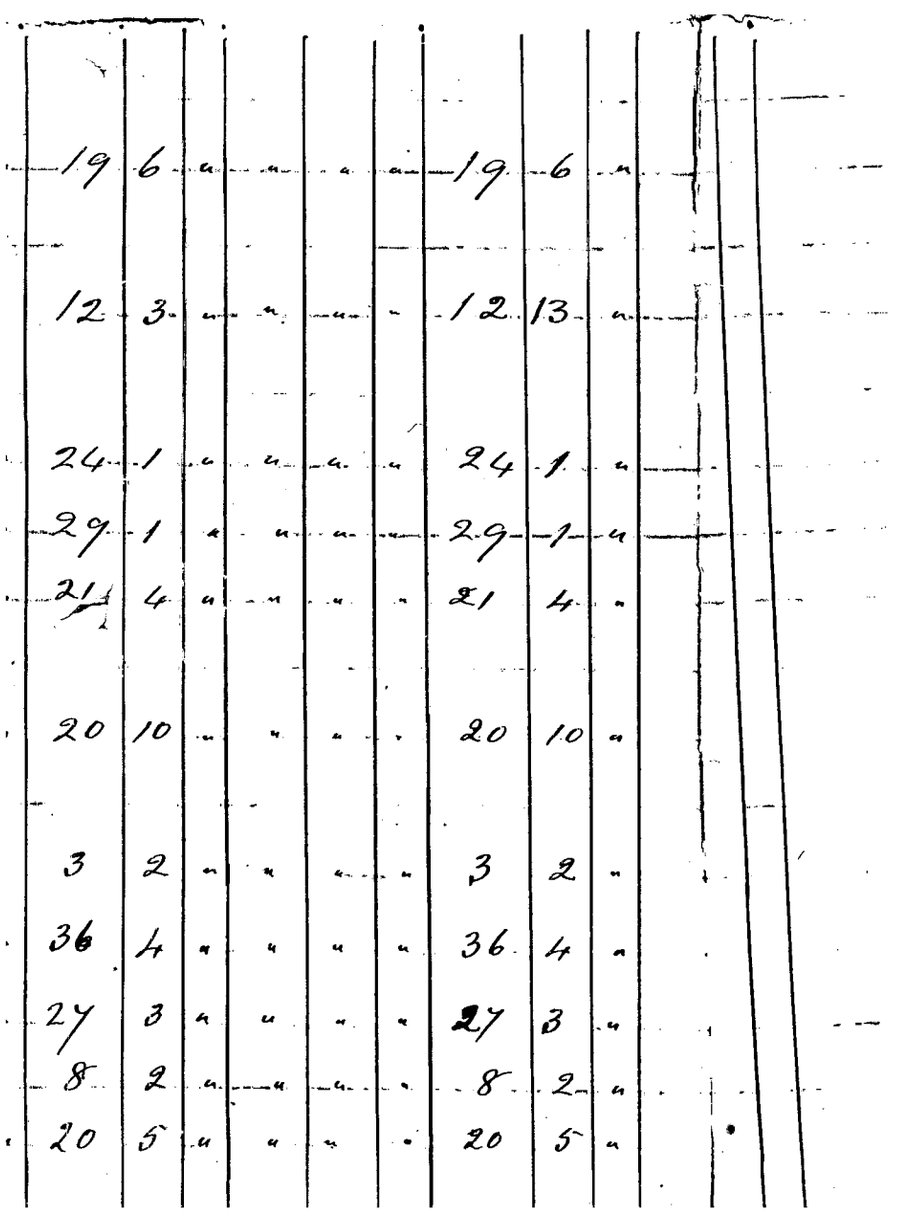
19 6 " " " " 19 6 "
12 3 " " " " 12 13 "
24 1 " " " " 24 1 "
29 1 " " " " 29 1 "
21 4 " " " " 21 4 "
20 10 " " " " 20 10 "
3 2 " " " " 3 2 "
36 4 " " " " 36 4 "
27 3 " " " " 27 3 "
8 2 " " " " 8 2 "
20 5 " " " " 20 5 "

"	20	"	"	"	"	"	20	"	"	
"	23	2	"	"	"	"	23	2	"	
"	8	2	"	"	"	"	8	2	"	
"	36	4	"	"	"	"	36	4	"	
"	"	15	"	"	"	"	"	15	"	
"	10	15	"	"	"	"	10	15	"	
"	29	1	"	"	"	"	29	1	"	
	45	10	"	"	"	"	45	10	"	
"	79	11	"	"	"	"	79	11	"	

21	Dodabura & others and enjoyer Bande gowda	dry 178/1	"	16	-	"	7	13	7			
22	Cheennabeera, enjoyer Gajje Bura.	dry 179	"	18	60½	"	4	5	4	50	"	
23	Kencha & enjoyer Hanumanta Setti	dry 219	"	6	60½	"	8	"	8	50	"	
24	K. male enjoyer Bunne Gowda	dry 220	"	29	"	"	1	2	9	50	"	
25	——— Do ———	dry 220/1	"	"	90¾	"	12	"	4	50	"	
26	Do & enjoyer Doddae Gowda.	dry 258	"	8	90¾	"	"	1	6	50	"	
27	Jodanakarie, enjoyer Dodda naika	dry 226	"	23	30¼	"	1	8	2	50	"	
28	——— Do ———	dry 226/1	"	36	60½	"	2	15	"	50	"	
29	Hundi Madana Malla enjoyer Doddahuchi	dry 254	1	23	90¾	1	6	6	5	50	"	

30	Sarayi Nanjappa & Veeriah, Chicka Veeriah	256 dry	"	29	30¼	"	8	9	50	"
31	Kurbar Kunna, occupant Malla Dodanaika	257 dry	"	33	90¾	"	6	8	50	"
32	Do - occupant Nanja	272 dry	"	22	30¼	"	3	9	50	"
33	Pacha, occupant Beerna Kala	273 dry	"	31	60½	"	12	8	50	"
34	Dasla Chetty, occupant Nunjunda Chetty	274 dry	"	20	30¼	"	8	2	50	"
35	Sankra, occupant Kali Sidda	290 dry	"	32	30¼	"	8	9	50	"
36	Airahalli Dyaviah, occupant Kala Basaviah	52 dry	"	"	30¼	"	"	1	50	"
37	Manavarti Karisowda	58 dry	"	1	"	"	"	4	50	"
38	Paranjoti Mutt Devar	231 dry	"	1	30¼	"	"	4	50	"
	Total		"	20	38	90¾	15	10	5	"

36	9	"	"	"	"	36	9	"	
42	3	"	"	"	"	42	3	"	
27	13	"	"	"	"	27	13	"	
39	6	"	"	"	"	39	6	"	
" 25	5	"	"	"	"	25	5	"	
40	5	"	"	"	"	40	5	"	
"	5	"	"	"	"	"	5	"	
1	4	"	"	"	"	1	4	"	
1	9	"	"	"	"	1	9	"	
" 1048	7	"	"	"	"	1048	7	"	

24	12	"	"	"	"	24	12	"
8	15	"	"	"	"	8	15	"
24	1	"	"	"	"	24	1	"
33	"	"	"	"	"	33	"	"
23	11	6	"	"	"	23	11	6
49	13	6	"	"	"	49	13	6
23	6	"	"	"	"	23	6	"
54	5	"	7	"	"	61	5	"
116	8	6	"	"	"	116	8	6
61	14	"	1	"	"	62	14	"
125	7	6	18	4	"	143	11	6
112	6	6	4	"	"	116	6	6
1099	8	4	"	"	"	1099	8	4
3973	13	10	121	8	6	4095	6	4

in Permanent Do

Temporary Do

Compd

Dep Commissioner
Sore District

Channalapatna

1	Barmi [illegible] aut Hama	dry						15	10	5			
	-mam	12	"	18	"	"	3	2	55	"			
2	Da	dry 15	"	6	60½	"	2	4	55	"			
3	Ch	dry 16	"	17	60½	"	5	3	55	"			
4	Mari	dry 17	"	24	"	"	8	3	55	"			
5	Racha	dry 19	"	17	30¼	"	5	3	55	"			
6	Kumbar Javana Basava	dry 23	"	36	30¼	1	15	2	55	"			
7	Basavanna & Mariah	dry 25	"	17	"	"	5	1	55	"			
8	Madia, Soobba and Chick Kappiah	dry 27	"	39	60½	"	9	10	55	"			
9	Madi and Linga	dry 35	2	4	90¾	1	9	1	55	"			
10	Sivachar Madiah	dry 36	1	5	"	"	8	"	55	"			
11	Basavanna, occupant Mari Nanji Gowda	dry 37	2	11	30¼	"	7	7	55	"			
12	Malla occupant Madi-Gowdi	dry 32	2	1	90¾	1	"	7	55	"			
	Grand Total		"	22	33	90¾	"	"	"				

71 4 9

Permanent and Temporary — 23 1 0

Grand Total — 75 37 30¼ 71 4 9

Asst — Abstract — compensa

wet	0 . 25 . 0	4 . 0 . 2		113 . 0	
Dry	52 . 18 . 60½	43 . 6 . 7		28 82 . 12	
	53 . 3 60½	47 . 6 . 9		2995 . 4	
Wet	0 . 19 . 0	1 . 10 . 7		71 . 4 .	
Dry	22 . 14 . 90¾	22 . 3 . 5		10 28 . 4 .	
	22 . 33 90¾	23 . 14 . 0		1099 . 8 .	
Total	75 . 37 . 30¼	71 . 4 . 9		4095 . 6 .	

	14	Male Racha	wet 10	"	1	90¾	"	-	5	55	-	
		Total	"	3	1	60½	"					9 19 8
Kathavadipura	1	Setuve Hanumanta	dry 95	"	4	-	-	-	10	55	-	
	2	——— Do ———	dry 93	"	1	60½	-	-	2	55	-	
		Total	"	"	5	60½	"	4	1	"		
Basavanapura	1	Katavadipura Basave Gowda occupant Kalidevar Puttasami	wet 131	"	1	30¾	"	2	6	150	-	69 10 2
	2	Akkanahalli Devegowda	wet 132	"	5	60½	"	11	4	150	"	
	3	Basaviah occupant Mysore Venkataramiah	wet 133	"	12	30¾	"	12	9	150	"	
		Total	"	"	19	-		1	10	7	"	
	13	Kadachar	dry 39	2	23	"	2	1	10	55	"	
	14	Kunjunda Sastri	dry 40 41	5	30	"	9	9	11	55	"	
	15	Puttamma, ~~Malegowda~~ occupant Kalegowda	dry 129	5	32	"	3	12	6	55	"	
	16	Budna Sabi ———	dry 127	1	16	90¾	"	6	11	55	"	
	17	Anamaji Gowda ———	dry 126	1	9	"	1	11	"	55	"	
	18	Budnasabi & Mohamed Sabi	dry 42	"	22	90¾	"	7	11	55	"	
	19	Seramal Nanjappa	dry 128	1	18	90¾	1	4	8	~~55~~	"	
	20	Mole Racha ———	dry 10	"	"	60½	"	"	6	55	-	
		Total	"	30	31	60½	"					27 6 10
Kathavadipura	1	Situve Hanumanta	dry 95	"	15	30¼	"	3	2	55	"	
	2	——— Do ——— Do ———	dry 93	"	13	"	"	2	2	55	"	
		Total	"	"	28	30¼	"	5	4	7	"	
												Rupees 43 6

2	6	6	"	"	"	2	6	6		
167	1	"	"	"	"	167	1	"		
5	8	"	"	"	"	5	8	"		
2	1	"	"	"	"	2	1	"		
7	9	"	"	"	"	7	9	"		
4	11	"	"	"	"	4	11	"		
20	10	"	"	"	"	20	10	"		
45	15	"	"	"	"	45	15	"		
71	4	"	"	"	"	71	4	"		
141	10	"	6	"	"	147	10	"		
316	4	"	20	"	"	336	4	"		
319	"	"	"	"	"	319	"	"		
78	"	6	26	"	"	104	"	6		
67	6	"	"	"	"	67	6	"		
31	4	6	20	"	"	51	4	6		
80	12	6	"	"	"	80	12	6		
"	11	"	"	"	"	"	11	"		
1693	5	"	102	4	"	1795	9	"		
20	15	6	"	"	"	20	15	6		
17	14	"	"	"	"	17	14	"		
38	13	6	"	"	"	38	13	6		

1.	14	a	1	4	6.	3	. 2	6
10	5	a	1	"	"	11	. 5	a
81	9	"	17	"	"	98	. 9	a
93	12	"	19	4	6.	113	"	6
2874	5	6.	121	8	6	2995	. 14	a
49	14	4	"	"	"	49	. 14	4
49	14	4	"	"	"	49	. 14	4

[illegible] the rate [illegible]
[illegible] 16 per cent. per year or
[illegible] [illegible] the land when
[illegible] [illegible] when it
[illegible] the [illegible]

[illegible] [illegible]
to [illegible] the [illegible]

5	2	6	"	"	"	5	2	6
"	5	6	"	"	"	"	5	6
3	7	"	"	"	"	3	7	"
9	15	6	"	"	"	9	15	6
19	4	"	"	"	"	19	4	"
26	7	6	"	"	"	26	7	6
13	1	"	"	"	"	13	1	"
13	12	"	"	"	"	13	12	"
17	14	"	"	"	"	17	14	"
5	13	6	"	"	"	5	13	6
18	3	6	"	"	"	18	3	6
13	6	6	"	"	"	13	6	6
17	14	"	"	"	"	17	14	"

Basavapura	1	Basava Gowda occupant						43	6	7	
		Kasidevaru Puttasami	wet 131	"	"	60½	"	1	"	150	"
	2	A K Kenahalli Devigowda	wet 132	"	2	90¾	"	5	2	150	"
	3	Basaviah, occupant									
		Mysore Venkataramiah	wet 133	"	21	90¾	3	10	-	150	"
		Total		"	25	"	4	"	2		
		Grand Total		"	53	3	60½	"			
							47	69			
Vastadevapura			Lands taken temporarily								
	1	Kempee	dry 141	3	4	90¾	-	15	7	16	"
		Total		"	3	4	90¾	"	15	7	20
Chamarajapura	1	Kavadiga Bharama occupant Setuvi Hanu mantu	dry 12	"	3	90¾	"	"	9	55	"
	2	Dasa	dry 15	"	"	30¼	"	"	1	55	"
	3	Chicka Sidda	dry 16	"	2	60½	"	"	5	55	"
	4	Mantya	dry 17	"	7	30¼	"	1	4	55	"
	5	Racha	dry 19	"	14	"	"	2	6	55	"
	6	Kumbar Javana	dry 23	"	19	30¼	1	"	3	55	"
	7	Maria & Basavanna	dry 25	"	9	60½	1	10	6	55	"
	8	Madiah, Soobba & Chick appiah	dry 27	"	10	"	2	15	2	55	"
	9	Madiah & Linga	dry 35	"	13	"	1	15	4	55	"
	10	Sivachar Mariah	dry 36	"	4	30¼	4	2	4	55	"
	11	Malla occupant Mari-Gowda	dry 32	"	13	30¼	"	7	9	55	"
	12	Budna Sabi	dry 127	"	9	90¾	"	3	4	55	"
	13	Mohamed Sabi and Budna Sabi	dry 42	"	13	"	"	4	6	55	"

26	9	"	"	"	"	26	9
12	8	"	"	"	"	12	8
9	6	"	"	"	"	9	6
21	14	"	"	"	"	21	14
13	12	"	"	"	"	13	12
25	10	"	"	"	"	25	10
	10	"	"	"	"		10
34	6	"	"	"	"	34	6
11	14	"	"	"	"	11	14
803	12	"	"	"	"	803	12

34	11	"	"	"	"	34	11
9	6	"	"	"	"	9	6
33	12	"	"	"	"	33	12
1	4	"	"	"	"	1	4
14	11	"	"	"	"	14	11
58	7	"	"	"	"	58	7
122	8	"	"	"	"	122	8
10	5	"	"	"	"	10	5
3	7	"	"	"	"	3	7

of the list taken up [illegible] ~~[illegible]~~ [illegible] Have the [illegible] been [illegible] when are they [illegible] [illegible]

Tendya	33	Sarayi Nanja, Veeriah, Chickveeriah	dry 256	"	21	30¼	"	8	14	3	50	"
	34	Kurbar Kunna occupant Malla & Dodamaik	dry 257	"	10	"	"	"	9	5	0	"
	35	Do occupant Nanja	dry 272	"	7	60½	"	1	4	5	0	"
	36	Macha occupant Beerna	dry 273	"	17	60½	"	7	"	5	0	"
	37	Kala- Dasasetti occupant Nanjoondasetti	dry 274	"	11	"	"	4	4	5	0	"
	38	Saukara occupant Kalasidda	dry 290	"	20	60½	"	6	3	5	0	"
	39	Deviah occupant Kalabasaviah	dry 52	"	"	60½	"	"	2	5	0	"
	40	Manavarti Karigowda	dry 58	"	27	60½	"	11	"	5	0	"
	41	Paranjoti Mutta Devan	dry 231/1	"	9	60½	"	2	10	5	0	"
		Total	"	16	3	"	"	11	7 6	2	"	"
								59	12	6		
Tendya	1	Ganigara Linga and his cousin Linga	dry 39	"	27	90¾	"	48	6	4	50	"
	2	Javaniah, occupant Kaliah	dry 50/1	"	7	60½	"	1	3	5	0	"
	3	Do — Do —	dry 52/1	"	27	"	"	2	9	5	0	"
	4	Busiah Gowda occupant Reicha	dry 53	"	1	"	"	"	2	5	0	"
	5	Malla, occupant to Komba, Kurbar Soobba and Chickkanna Malla	dry 56	"	11	90¾	"	2	"	5	0	
	6	— Do —	dry 56/1	1	6	90¾	"	11	10	5	0	"
	7	— Do —	dry 56/2	2	18	"	"	14	10	5	0	"
	8	— Do —	dry 56/3	"	8	30¼	"	1	5	5	0	"
	9	— Do —	dry 59	"	2	90¾	"	"	5	5	0	"
								50	13	11		

43	12	"	"	"	"			43	12	"					
45	"	"	"	"	"			45	"	"					
1	9	"	"	"	"			1	9	"					
24	6	"	"	"	"			24	6	"					
2	13	"	"	"	"			2	13	"					
5	15	"	"	"	"			5	15	"					
11	9	"	"	"	"			11	9	"					
4	11	"	"	"	"			4	11	"					
1	14	"	"	"	"			1	14	"					
"	5	"	"	"	"			"	5	"					
7	13	"	"	"	"			7	13	"					
8	12	"	"	"	"			8	12	"					
3	7	"	"	"	"			3	7	"					
17	13	"	"	"	"			17	13	"					
12	8	"	"	"	"			12	8	"					
24	6	"	"	"	"			24	6	"					
14	1	"	"	"	"			14	1	"					
11	14	"	"	"	"			11	14	"					
"	10	"	"	"	"			"	10	"					
6	14	"	"	"	"			6	14	"					
1	14	"	"	"	"			1	14	"					
14	11	"	"	"	"			14	11	"					
14	6	"	"	"	"			14	6	"					
77	13	"	"	"	"			77	13	"					

							2	7			
10	Muleputtana Banne Gowda	dry 73	"	35	"	"	1/4	3	50	"
11	Muddegowda, occupant Malla, Kencha & Hoocha	dry 67	"	36	"	"	14	4	50	"
12	Mudde Gowda —	dry 153	"	1	30 1/4	"	"	8	50	"
13	Kencha, occupants Mela, Kencha & Homba	dry 66	"	19	60 1/2	"	7	10	50	"
14	Kencha, occupants Mela and Kumma	dry 148	"	2	30 1/4	"	1	5	50	"
15	— Do — Do —	dry 150	"	4	90 3/4	"	"	7	50	"
16	Chickmalliana Malliah	dry 64	"	9	30 1/4	"	3	2	50	"
17	Puttana Malla —	dry 152	"	3	90 3/4	"	1	9	50	"
18	Dodakencha occupant Putta	dry 163	"	1	60 1/2	"	1	10	50	"
19	Dayar Naranappa occupant Kencha —	dry 164	"	"	30 1/4	"	"	1	50	"
20	Mantegadi Malla —	dry 183	"	6	30 1/4	"	1	11	50	"
21	Magal Marigowda —	dry 187	"	7	"	"	3	6	50	"
22	— Do —	dry 180	"	2	90 3/4	"	1	2	50	"
23	Dodabeera Siranna &	dry 178	"	14	30 1/4	"	5	8	50	"
	Malla occupant Bannegowda	dry 178 1	"	10	"	"	3	6	50	"
24	Bura occupant Sajje Bura	dry 179	"	19	60 1/2	"	7	10	50	"
25	Chickkariana Kencha occupant Hanumanta Sette	dry 219	"	11	30 1/4	"	6	"	50	"
26	Male, occupant Banne Gowda	dry 220	"	9	60 1/2	"	4	3	50	"
27	— Do — Do —	dry 220	"	"	60 1/2	"	"	2	50	"
28	Do — occupant Dodegowda	dry 258	"	5	60 1/2	"	1	7	50	
29	Marigowdana Siddiah	dry 65	"	1	60 1/2	"	"	7	50	
30	Jodanakaria occupant	dry 226	"	11	90 3/4	"	4	1	50	
31	Dodda Naik —	dry 224 1	"	11	60 1/2	"	6	"	50	
32	Muddana Malla occupant Doda Hoovi —	dry 254	1	22	30 1/4	"	10	6	50	
							8	14	3		

Tenadoja

d Railway Extension and for which separate lands should be

of taken	Proportionate assessment to be remitted			Plan No.	Date of Schedule.	
yds	Rs	as	ps	9	10	11
				2		
				3		
x						
				4		
				4		
				5		
				5		
				4 5		
				4 8 5		
				4		
					13.8.90	
				9		
				9		
				9		
				9		
				9		
				-	13.8.90	
				-	13.8.90	
				9		
				8.9		
				10A		
				10A & 10		

A. R. Strettell
Dy Commissioner
Bannu District

(No 4) Statement shewing the lands taken up for the Nanjangoo
assigned.

Taluq	Village	Serial No:	Name of occupant.	Survey No:	Class.	Extent lands up	
1	2	3	4	5	6	A	G
	Mysore	1	Beechanahully			-	-
	Chickaharadanahully	1	Maree Inam	395	Dry	-	26
		2	Maree Inam	4	Dry	-	31
						1	17
	Survamanya	4	Banjar	75	Dry	2	3
	Nachanahully	5	-do-	57	Dry	2	2
		6	-do-	48	Dry	1	2
		7	-do-	49	Dry	-	2
		8	Road and -do-	-	Dry	1	8
		9	Nala		Dry	-	1
		10	Tank.	-	Dry	-	5
						9	11
	Survamanya		Someswara's				
	Kadakola	11	Inam	205	Dry	8	
		12	Banjars	357	-do-	-	29
		13	-do-	356	-do-	-	33
		14	-do-	355	-do-	1	1
		15	-do-	353	-do-	1	38
		16	-do-	352	-do-	2	18
		17	Road &c	-	-	-	39
		18	Nala			2	8
						18	24
	Survamanya	19	Road	-	-	-	3
	Daddadahully	20.	Banjars	40	Dry	15	37
						16	-
	Survamanya	21	Nala	-	-	1	23
	Byathahulli	22	Banjar	33	Dry	3	12
						4	35
					Grand Total	50	7

Commissioner's Office
Mysore District
Dated Nov 1894

Read

Letter No 607 dated 6th Dec/94 from the Dy/Comr of the Mayoya Dt submitting revised statements showing the particulars of compensation payable for lands taken up for the Nanuoya Railway.

No 24974 / R 3702 / 25/6/95

Order thereon.

The Dy/Comr's attention is drawn to the fact that request was made on the receipt of the statements above, he is requested to submit full & accurate information as soon as practicable.

In the case of the Kumu villages, an average rate should have been given, & the full area for the lands resumed

Points mentioned in the accompanying Memo

Zamindari demands
rights). and the price and the price that
Unmortified land paid for land & paid
should be charged should be
the Jeria Assume charged to
should not be Railway
on the basis of any Capital.
Grant of lands in
exchange to the Zamindar
or his tenants. Such
exchange is not always
possible, but where
possible the demands
of the Zamindar or his
tenants for a grant of
new lands will be
duly considered by
Govt which will
set against fix the
amount payment by
Govt as consideration
for the Grant.

3. The Director is
directed to carefully
revise the statements
in the light of
the above observations.

By Order

25/6/99

Revised
20/6/99.

To Dte Railways

REVENUE DEPARTMENT
1895
Gl. No. 253
No. R/86
12 JUL. 95
DEWAN'S OFFICE.

From

The Deputy Commissioner,
of the Mysore District.

(13)

To

The ~~Chief~~ Rev: Secretary to the ~~Dewan~~ Govt of Mysore.

Dated 10th July 1895.

Despatched

Received

(89)

Enclosures No.

No. 48

Requests the return of the statements of compensation for the lands taken up for the Nanjangud Railway.

Rev. C.Sec
Return up
12/7

References put up.
HPL
13/7
RO
16/7/95 Draft Submitted
16/7.

No. 48

Mysore District
Deputy Commissioner's Office,
Dated Mysore 10th July 1895.

To,
The Revenue Secretary to the
Government of Mysore.

Sir,

With reference to Government order No. 24974/R 3702 dated the 25th Ultimo, calling for further information regarding the compensation for the Lands taken up for the Nanjangud Railway, I request that the statements submitted with this office letter No 607 dated the 6th December 1894 may be Kindly returned.

I have the honor to be
Sir,
Your most obedt servant,
[signature]
Dy Commissioner
of Mysore District

TLN

To: Provincial

(11)

The Dy Commissioner,

Myore Dist.

Dated 16th July 1895.

No 746 /
Rev: 271

As requested in his no
48 dated 10th July 1895,
has the honor to forward
herewith the statements (5)
received
~~submitted~~ with his no
97 of 6th December/94
respecting the Compensation
for the lands taken up
for the Mangalapode
Railway: and to request
that they may be ~~returned~~ resubmitted
when done for the Collr
with the further report
for

BO.

il
16/7/95

Rev. Clerk

16/7/95

ad

A 10

R 5710

To Rev Brauer - The endorsement of 28 March 1895 states that appn has been made to Govt for sanction

30/10

1/11

Petition Br.

File relating to the Nanjangud Extension as put up.

6/11.

In order No 4974 dated 25.6-95 the Dy Commr has been asked to submit a revised statement shewing the particulars of compensation payable for lands taken up for the Nanjangud Railway. A.3702 further report called for & revised statements have not been received yet.

Subt to the Rev. Secy

11/11

Send a reminder calling for the necessary report and revised statements already called for - also the petition for which report called for

11-11-95

Dr after

12-11-95

189 5

No. 1585

Name of Petitioner, Nanjammah wife of Nanjunda Shastri

Village, Kusba

Taluk, Nanjanagude

District, Mysore

Date of Arzi,

Date of Receipt, 28-10-95

Date of Disposal,

No. of Enclosure, one.

ABSTRACT.

Complaining that compensation promised by Govt for having acquired her lands at Nanjangude for a public purpose viz for the construction of a Railway Station, has not as yet been paid to her though 4 four years have elapsed since the acquirement -

Prays for early sanction of the above amount -

Bln 29/10

MYSORE DEWAN'S OFFICE
PETITION DEPARTMENT
REG'D. NO. 1580
DATE 10-95

1585

Regd No 10056
dt 19-3-85
1585
1

Encl: 11

No: 194

15-5-95

Pet V
986 Encl 2

Draft

15/11/95

MYSORE DEWAN'S OFFICE.

PETITION DEPARTMENT.

dl 12

OFFICIAL MEMORANDUM.

The accompanying Petition No. 1585

~~dated without date~~ received at the Dewan's Office from Nanjammah wife of Nanjunda Sastry of Nanjungud Kasba, praying for payment of compensation for certain lands at Nanjungud acquired from her for constructing a Railway Station,

is forwarded, together with its one enclosures, to the Deputy Commissioner of the Mysore District, for early report.

2. The Deputy Commissioner's attention is drawn to this office No. 746 dated the 16th July 1895, Rev. 27/ ~~regarding compensation for the lands taken up for the Nanjungud Railway,~~ and he is requested to submit very early the report and revised statements therein called for.

3. The petition with its enclosures should be returned.

By order,

Dbl- 13-11-95

BANGALORE, 13-11-1895

Revenue Secretary.

15

12-11-95

13/11

Gen. 31]

REVENUE DEPARTMENT
Gl. No. 5340
Pet. No. 485
1896 28 JAN. 96
DEWAN'S OFF.

From The Dy Commissioner
Mysore District

To The Rev: Secry: to the
Govt of Mysore

Dated 24th January 1896.

Despatched

Received

General No.
No. 853.

Enclosure No. two

Submits report on the petition of Ranjamma wife of Ranjunda Shastry of Ranjangud. —

Submitted to the 2nd Councillor
There has been very long delay.
May the Dy C^r be asked to expedite the matter & Pet^r informed?
3/2.

4/2/96

19/2/96

20/2

Draft
21/2

Peon
27/1/96

Subd with refces.
31/1

No. 853.
Ex. 2

DEPUTY COMMISSIONER'S OFFICE,
MYSORE DISTRICT,

Dated Mysore 24th January 1896.

From

The Deputy Commissioner,
Mysore District.

To

The ~~Chief~~ Revenue Secretary to the ~~Dewan~~ Govt of Mysore,

SIR,

With reference to your official memo: No Pet 986 dated the 13th November 1895, forwarding for report the petition of Nanjamma wife of Nanjind Shastry of Nanjangud, praying for compensation for her lands taken up for the Nanjangud Railway, I beg to state that compensation for her land is included in the compensation statement now being revised in accordance with the observations made in Government order No. 24974 R 3702 of the 25th June 1895. The revision involves lengthy enquiry and numerous persons have to be sent for and questioned. However every endeavour will be made to

submit

submit the statement soon.

2.ⁿᵈ The petition received with the memo under reply is herewith submitted.—

I have the honor to be,

Sir,

Your most obedt. servant,

By Commissioner

Mysore District.

Comp'd.
July.

1585 of 95
Memo No 956 of 13-11-95
No 7666
P. 1531 - D 124-2-96

Reports are pending
6/6
draft of urgent reminder
for non receipt of Memo No 7666
P. 1531
of 24-2-96 D. 815

drafted
8/6/96

Reminder has been issued.
Subd to the Secretary for information
as Petr speaks of his intention of file
a suit. Information called for by
12/6 District Magistrate
Lowers report is
awaited of
15-6-96

draft sent to Govt
D.S.
15/6/96

Govt order
15/6/96.

Memo issued
16-6-96

Govt order on file now

8/9/96

1896

No. 3863

Name of Petitioner, Subramania Son of Kondavadhani a resident of

Village,

Taluk, Nanjanpud

District, Mysore

Date of Arzi, 23-5-96

Date of Receipt, 1-6-96

Date of Disposal,

No. of Enclosure, Nil

ABSTRACT.

States that his wet land belonging to his father at Chandalapura was acquired for railway purposes - that he submitted his or their petition to Govt praying for compensation - that he was granted endorsement No. 1585 stating that the Dy. Comr. had been written to to submit the list of compensation - that he used to get one years supply of grain from his land - that he has been deprived of this and put to much difficulty. He prays that he may be given either the value of the grain or the interest on the amount of compensation for the land together with the amount of compensation for the land and the boys thereon so as to grain to them within a week or a fort night from the date of the receipt of this

If not he may be granted an Endorsement
permitting him to file a pauper Suit for
in the proper tribunal to obtain relief
in the matter

OK
3/6

27/5/96

25-5-96

3863

MYSORE DEMAND OFFICE
PETITION DEPARTMENT
RECEIPT 3863R
DATE 1/6/96

23-5-96

Recd 12/6/96.

Petition Branch

Please put up papers relating to the subject sent to your branch for Petn No 1585 & 28/10/95.

12/6.

Sent on 11.95

Please put up refls

12/6

Refers are put up:

24/6.

1585 R 81.V

1896

No. 3959

Name of Petitioner, Patel Kalidasbhai & others of

Village, Nanjungode

Taluk,

District, Coimbatore

Date of Arzi, 5.6.96

Date of Receipt, 10.6.96

Date of Disposal,

No. of Enclosure, Nil

ABSTRACT.

State that their lands have been taken up for Railway purposes; that their petns to the Collr & to the Dist praying for the payment of the compensation in the Khata compensation & for the deduction of the land so taken up have had no other effect but the reply that a recommendation has been sent for the sanction of the Govt; that they have not been paid their compensation amount, for the last 3 years & thus they have been unable to buy other lands wherewith they may maintain themselves; & that the rate recommended by the Asst is too low & no lands now can be had in this market at this rate.

Pray that compensation be paid to them early at the rate of 100 Rs. per acre; that the land taken up for the Rail road be deducted from their Khata; & that they be allowed to cut down their trees

3959

5-6-96

Statement of Court fees
Rs Valuation Rs. nil.

RB
11.6.96

MYSORE DEWAN'S OFFICE
PETITION DEPARTMENT.
REG'D. NO. 3959R
DATE 11-6-96

(2)

No. 1511
Enclosures No. ——

DEPUTY COMMISSIONER'S OFFICE,
MYSORE DISTRICT,
Dated Mysore June 15 1896.

817

To

The Secretary to the Government of Mysore,
Revenue and General Departments.

SIR,

With reference to your reminder docket No. 2083, dated the 8th June 1896, calling for the early submission of the Statements of Compensation for the lands acquired for the Nanjengud railway, I beg to state that the inamdars of Kadakola and Nachanahalli (vizt. Messrs Nanjaraj Aro, and Krishna Murti Rao) and the Traffic Manager of the Southern Maharatta Railway, have not as yet sent their replies to the references made to them asking for some particulars. Reminders have this day been sent to them, and as soon as the particulars are furnished by them, the Compensation Statements will be compiled and submitted.

I have the honor to be
Sir,
your most obed^t Servant

V. Venkata Varadiyangar

Deputy Commissioner of the Mysore district

Compd
ales.



From

The Deputy Commissioner
of the Mysore District.

To

The Secretary to the Government of Mysore,
Revenue and General Departments

Dated 15th
Despatched } June 1896
Received

Enclosures No. —

No. 1511

States that the Statements of Compensation for lands acquired for the Nanjen Gud Railway will be submitted as soon as replies are received to the office referred from the Traffic Manager S.M.R. & Messrs Nanjangud & Krishnamurthi Row

15-7-96

Draft for circulation for approval

418

3959

Draft

for secretary

449 (13)

REVENUE DEPARTMENT
Gl. No. 2098
Rec. No. 1478
1896 18/SEP 96
DEWAN'S OFFICE

From

The Deputy Commissioner
of the Mysore District.

To

The Secretary to the Government of Mysore,
Revenue and General Departments.

Dated 15th September 1896.

Despatched

Received

Enclosures No.—

No. 558

Explaining delay in the submission of statement of compensation for the Inam lands taken up for the Raujanpad Railway.

Rev 18/9

Rev 17/9/96

Submitted. Further reply has to be awaited. Clerk has seen this letter in connection with Daraga case.

41 19/9/96

No. 558
Enclosures No. —

DEPUTY COMMISSIONER'S OFFICE,
MYSORE DISTRICT,
Dated 5th September 1896.

To

The Secretary to the Government of Mysore,
Revenue and General Departments.

SIR,

With reference to your Reminder docket No. 2795 dated R. F. 48-96 (12) the 12th September 1896, calling for the early submission of the Statement of Compensation for the lands acquired for the Ranjangid Railway, I beg to state that the statements have been submitted, but were returned for fixing an average rate of compensation for the Inam lands (including the Inamdars' and their tenants' rights). To do this, the Amildar has

has to consult both the Incumbars and their Ryots and then propose a rate. The Amildar wrote Yadiris to Mr. M. Ranjraj. -ars, the Incumbar of the Kadar -kola village, and to Mr. Krishna- -murty Row, the Incumbar of Nachanahally, and reminders were also sent to them, both by him and this office. Yet their replies have not been received. Hence the delay.

I have the honor to be

Sir,

Your most obedient Servt.

[signature]

Deputy Commissioner

Mysore District.

Compd.

MLG.

Gen. 31]

139

REVENUE DEPARTMENT
GL No. 4870
R No. 3482
23 JAN. 97
DEWAN'S OFFICE

From The Deputy Commissioner
Mysore District.

To The Secretary to the Government
of Mysore
Revenue and General Dept.

Dated 20th January 1897.

Despatched

Received

General No. 1127
No.

Enclosure No. Two vernacular files of records & five statements.

Resubmitting the statements of compensation payable for lands taken up for the Manjengud Railway with the explanation called for.

Rev Dept
23/1/97

312197

No. 1127
Enc. Two files & 5 statements.

Deputy Commissioner's Office,
Mysore District
Dated Mysore 20th January 1897.

To

The Secretary to the Government of Mysore,
Revenue and General Departments.

Sir,

With reference to Government proceedings No. 24974 (9) R. 3702 dated 25th June 1895, returning, with certain observations, the statements of compensations payable for lands taken up for the Nanjengud Railway, I have the honor to resubmit them with the following explanation :-

Statement No. 1 - Lands taken up for Nanjengud Railway in the Mysore taluk for which compensation is to be paid.

Serial Nos. 1 and 2.

Yes. The municipality claims compensation at the rate paid for other lands taken up (Vide Vice President's Yadi No. 696 dated 9th April 1896 attached to the accompanying Canarese correspondence). According to this rate viz: 75 Rs. per acre, the amount payable to the municipality comes to (Rs. 1,162-8-0 + 90-0-0) Rs. 1252-8-0 which is now entered in the statement.

Serial Nos. 4 to 7. The amount of compensation for these lands was paid by Government and not by the municipality. It amounted

to

Statement No. 6 showing the particulars of lands taken up in Nanjengud taluk for which compensation is to be paid. Serial No. 1. Veeradavanapura.

The rate of Rs. 16 per acre fixed is not for the land, but for filling up the large pits &c excavated by the Railway authorities for picking up stones required by them. The Amildar who visited the spot and saw the pits, reports that large amount was spent by the holder to make the land fit for cultivation This land is under cultivation for the last 3 years and the assessment has been recovered from the owner

Lands taken up temporarily in the villages of Hendya, Hamalapura, Kothawadypura and Basavanapura. ———

Remarks made in the case of other lands temporarily taken up both in this and the Mysore taluks are applicable to these lands. Rates fixed for these lands vary from one another as they are fixed according to the nature of soil and classification, such as wet, dry &c.

2. I beg to state that the owners of lands taken up in the Mysore taluk, except the Inamdars and their ryots of Kadakola and Katchanahalli, to whom the acreage rate payable is to be decided hereafter, have already been paid the amount of compensation in advance and the owners of lands taken up in the Nanjengud taluk have not yet been paid. They are constantly demanding for early payment. If the amount of compensation for all the lands taken up for Railway cannot be settled and sanctioned unless and until the acreage

amount payable to the inamdars is determined, I request that you will be so good as to obtain the early sanction of the Government to the payment of compensation in advance to the ryots of the Nanjengud taluk as has been done in the case of the Mysore taluk.

I have the honor to be,

Sir

Your most obdt. servant,

[signature]

for Deputy Commissioner
Mysore District.

(167)

REVENUE DEPARTMENT
Cl. 6456
Pet 591
1896 APR 07
DEWAN'S OFFICE

Gen. 31]

~~S.116~~ 22

From The Dy Commissioner
Mysore District

To The Secretary to the Govt
of Mysore
Rev & Genl Depts

Dated 29th March 1897.

Despatched

Received

General No. 1458
No.

Enclosure No. one

Stating that the amount of compensation due to Subba setti of Chikkayan chattra will be paid to him on receipt of Govt sanction

Resubmitted.

This may be filed as orders for the payment of Compensation have already been issued to the Dy Comm in Serial No 17.

DD
15/7/97

The Petn may be sent to the Dy Com with reference to the latest orders

15/7/97

HGS
15/7/97

Petition
2/4/97

Rev
5/4

Rev Dr:

Please put up the ref mentioned within

Rev
28.4.97

AK
7/4

No. 1458.
Ex. Petition

Deputy Commissioner's Office
Mysore District,
Dated Mysore 29th March 1897.

To,

The Secretary to the Government
of Mysore
Revenue and General Department

Sir,

With reference to your official Memo: No 1405 dated the 11th instant, forwarding for disposal petition from Subbasetti of Chikkayan Chattra in the Nanjangud Taluk, praying for the grant of compensation amount for his land at Tandya village taken up for the Nanjangud railway, I have the honor to state that the compensation statements for such lands were resubmitted to Government with this office letter No. 1127 R3482 dated the 18th January 1897, with the necessary explanation regarding the observations made, and that as soon as they are received back sanctioned, the amount will be paid to the petitioner.

The petition received with the Memo

under reply is herewith submitted.—

I have the honor to be

Sir,

Your most obedt servant

Deputy Commissioner

Mysore District.

Subd to Secty Rd
18/6/97

Subd to 2d Cr for town
of early orders of
26/6/97

Subd.
The file on the subject
was returned to office
on 18/6/97 with draft
duly approved and is now
pending with the Councillor
Rd
26/6.

26/6/97

File since received from
the Councillor is entered
in the register of pay-
ments and has been dis-
posed of by Pro No 11482-5
& 29.6.97 which is for-
warded herewith.
3/7

Forward Petn.
& Despatch in
Confirmation of
Pro No. 11482-5
R.T. 68-96

Pro 29.6.97

10/7/97 5½ P.M. 12/7/97.

8354
R 5732

189

From Devangada Subba Setty
Chickrijana Chatra
Nanjangud Taluk

To The Secretary to the Govt. of Mysore,
Genl & Rev Depts.

Dated 12th June 1897

Despatched

Received

General No.

No.

Enclosure No.

Praying that the
Compensation due to
him for the lands
acquired for Nanjan
= good Railway may
be ordered to be paid
to him &c

References to be marked.

Subd.
Rev: File No 48 of 96 on
the subject of the compensation
for lands taken up for Nanjan
-gud Railway was submitted
to the Dy Commr Mysore
to the Councillor on 5/6/97
with Gl No: 4870 & 20/11/97 from
the Dy Commr Mysore.
Subd for orders.
16/6. 17/6/97 17/6/97

Abstract
Rep. q. any
25/ VR7. 16/6/97

Arzi
1690 & 95

Memo No 1086 & 15-1-97

Arzi
19/6 The above memo on the back
Ort= No 1690 sent up

AK
19/6/97

To Revenue Branch -

Please put up Petn No
1690 of 95 - praying that
some waste lands of Ranjanpood (reg.
lands) Channapatna Taluk may be
granted for the Railway
to put up
Mysore
Arzi
17/6

Petitioner.

Orders on the subject of the payment of compensation for lands taken up for Ranjanpood Railway have been passed and are now under issue.

30/6 Submitted

This petition may be transfd to Rev. Branch as the references are there.

2/7/97

To Rev Branch for disposal

M.2 7/7

Abstract

16

1897

No. 3611

Name of Petitioner Kalegowda & others

Village Ranjanpood & Channapatna

Taluk

District Mysore

Date of Arzi 13-6-97

Date of Receipt 17-6-97

Date of Disposal

No. of Enclosure Nil

ABSTRACT.

State that some of their cultivable lands were acquired some 7 years ago for the construction of the Railway line; and that on their applying to this Office for compensation Amount, Smt= Nos= 39 & 1690, dated 13-7-96 & 15-1-97 respectively, were granted to them to the effect that they would have their compensation settled as soon as the Dy Com sent his statement.

Pray that their compensation amount

may soon be settled at Rs 100/- per acre and not according to the low rates recommended by the Dy Commr.

A 18/6

No 10984
R 3619 22

OFFICE OF THE DEWAN OF MYSORE,

Bangalore, 17 June 1897

17 4/26

OFFICIAL MEMORANDUM

SUBJECT No. 322

Early payment of Compensation for lands taken up for Rampur and Hulhalli channels and for the Ry.

THE attention of the Deputy Commr Mysore District is drawn to Subject No 322 of the Dassara Representative Assembly Proceedings of 1897 and he is requested to ~~expedite the matter which has been pending~~ submit an early report on the subject

By order,

16/6/97

Secretary.

16/6/97

D.C. Mysore.

Reply rec'd & sent to Hd quarters
no 4038 30/3/97 copy retained

3. The rate of compensation fixed by the Deputy Commissioner varies as follows: -

(1) For lands belonging to the Royal Hotel Compound at Mysore @ annas 2 per sq yard.

(2). For lands belonging to the Municipality at Rs 75 per acre. +

(3) For the rest from Rs 16 to Rs 150 per acre and 50 times the assessment. according to the nature of soil.

4. The subject of the Inam lands mentioned in statements Nos IV + V will be reserved for future consideration and orders when the

Disposal on receipt of the further report promised in para 1 of the Dr Comrs letter read above

5. Deducting the sum of Rs 937-9-6 recommended mentioned in statement No IV in the case of the lands, the payment of the balance of Rs 10,573-10-8 referred to in statements Nos I, III + VI is sanctioned. This amount will be charged to the Capital account of the Mysore State Railway subject to adjustment

No I	6439-	13-	4
III	38.	7	0
VII	4095-	6.	4
	10,573	10	8
	937	9-	6
	11511	6	2

~~in due Course by the Treasury~~

~~of the account from the~~

~~S. M. Rly Coy.~~

6. ~~A~~ Sum of Rs 3,000 having already been placed at the disposal of the Dy: Commissioner - Under Government Pro: No 5473·4 (5) of 4·8·91, the 195

~~He~~ Comptroller is now requested to place the remaining sum of Rs 7573·10·8 at the disposal of the Deputy Commissioner for payment to the parties concerned. The Deputy Commr is requested to make payments after obtaining the necessary Vouchers and submit a report for the information of Government.

~~8. He Secretary to the Government of the D.P.W. (Railways) is requested to take the necessary~~

No 699 17-7-97
RJ 48-96 17
Enc: 2 petns

To. The Hon'ble Commr.
Mysore Dn.

Govt Pro:
~~Hon Office~~ No 11482-5 of
RJ 48-96
Dt 29th June 1897, Sanctioning the payment ~~balance of Rs~~
~~10,573-10-8 on account~~
of Compensation ~~payable~~
for the lands taken up
for the proposed
railway Extension.

In continuation of the above, has the honor to forward herewith for disposal Receipts No. 3297 dated 8th May & No. 3354 dated 7th & 9th June 1897 from Subramania Setty & Devaraja Sooblacketty of Chikkanna Chettiar, Manager of Talaka Projects ~~Mr. Mr~~

or Early payment of the Mere
Compensation due to him
for the lands acquired for
the Nanjangud Railway
~~may be ordered to be~~
~~paid to him.~~

BO

15/7/97

15/7/97 VR 15/7/97

G.R.S. III—3]

ROUTINE NOTES.

[To be used only for notes, requisitions, etc., not intended for permanent record.]

ನಂಬರ್. 1438 ~~A 469~~ 97 48 ~~97~~ 2-8-97 ಹುಜೂರು ದಿವಾನ್ ಕಚೇರಿಯಿಂದ. ~~30~~ 25

ಅರ್ಜೀದಾರ ~~ಕಾಳಿ ಗೌಡಿಕೆ~~ ತಾಲ್ಲೂಕು ~~ಕೃಷ್ಣರಾಜಪೇಟೆ~~ ಹೋಬಳಿ ~~ಹೊಸಹೊಳಲು~~ ಗ್ರಾಮಾ ಲಿ ಇರುವ ~~ತಳಕಾಡಿನ ರಂಗನಾಥಜಿ~~ ಇಂಡಾರನ್ ಹುಕುಂ

~~ಸಂಬಂಧಪಟ್ಟ ಹೊಸಹೊಳಲು ಹೋಬಳಿ ಶಿರಸ್ತೇದಾರರಿಗೆ ಕಳುಹಿಸಿಕೊಟ್ಟು ಅವರಿಂದ ಇಂಕ್ವಾಯಿರಿ~~ ನೀನ್ನು ಹುಜೂರಿಗೆ ಗುಜರಾಯಿಸಿದ ~~ಮೇಲೆ~~ ಕಲಂ 13 ನೇ ಮುಲ್ಕುಮಿನ ಅರ್ಜಿ ~~ಕೊಟ್ಟಿರುತ್ತೆ~~.

ಯನ್ನು ~~ಕೊಟ್ಟಿರುವ ಅರ್ಜಿಯಲ್ಲಿ ಅಡಕವಾಗಿರುವಂತೆ~~ ಬಳಿಗೆ ಕಳುಹಿಸಿದೆ

ಬತಾರೀಖು 2 ನೇ ಮಾಹೆ ~~ಜುಲೈ~~ ಸ್ ಸ್ 1897 ನೇ ಇಸವಿ ದರಜಾಗಾ

ಬೆಂಗಳೂರು.

By Order,

30/7/97

~~Chief~~ Secretary.

30/7/97

Mysore Government Central Press, Bangalore.—21-9-93.—3,000.

N. B.—Should routine notes be written on small slips, the notes must be copied or slips pasted on this form.

GRSM.592

G.R.S. III—3]

ROUTINE NOTES.

[To be used only for notes, requisitions, etc., not intended for permanent record.]

N. B.—Should routine notes be written on small slips, the notes must be copied or slips pasted on this form.

C.R.S. III—3]

ROUTINE NOTES.

[To be used only for notes, requisitions, etc., not intended for permanent record.]

ನಂಬರ್. 1439 / 2 7-2-97

ಹುಜೂರು ದಿವಾನ್ ಕಚೇರಿಯಿಂದ.

ಅರ್ಜೀದಾರ ತಾಲ್ಲೂಕು

ಇರುವ ಗೆ ಇಂಡಾರಸ್ ಹುಕ್ಕುಂ.

ನೀನು ಹುಜೂರಿಗೆ ಗುಜರಾಯಿಸಿದ 1897 ನೇ ಮೆರ್ಕುಮಿನ ಅರ್ಜಿ

ಯನ್ನು ~~ರಿಪ್ರೋಡ್ಯೂಸ್~~ ಬಗ್ಗೆ ಡೆಪ್ಯುಟಿ ಕಮ್ಮಿಷನರವರ ಬಳಿಗೆ ಕಳುಹಿಸಿದೆ.

ಬರೆದಿರೀಕು 2 ನೇ ಮಾಹೆ 1 ಸನ್ 1897 ನೇ ಇಸವಿ ದರಜಾಗಾ

ಬೆಂಗಳೂರು.

By Order,

30/7/97

~~Chief~~ Secretary.

30/7/97

Mysore Government Central Press, Bangalore.—9-2-92.—2,000.

N. B.—Should routine notes be written on small slips, the notes must be copied or slips pasted on this form.

G.R.S. III—3]

ROUTINE NOTES.

[To be used only for notes, requisitions, etc., not intended for permanent record.]

N. B.—Should routine notes be written on small slips, the notes must be copied or slips pasted on this form.

Camp Kegd no. 3
8-10-97
1897-98 2851

S/No. 322

(439)

24 JUL 97
WAR'S OFFICE

From The Deputy Commissioner

Mysore District.

To

The Secretary to the Government of Mysore,
General and Revenue Departments.

Camp Mysore.

Dated 30th
Despatched -do- } September
Received

Enclosures No. nil

General No. 403

Submitted with dft
Ann
21/10/97

Rep/ not fwd

Submits report regarding the payment of Compensation for lands acquired for the Rampur and Hulihalli channels and for the Nanjangud railway extension.

Secretary

Submitted with reference
aun 10/10/97 Many Nos further report promised & awaited

No. 403

Enclosures No. «

OFFICE OF THE Dy Commissioner

MYSORE DISTRICT,

Dated 30th September 1897.

To

The Secretary to the Government of Mysore,
General and Revenue Departments.

SIR,

Adverting to your official memorandum No. (22) 10980 / R 3619 of the 17th June 1897, and reminder as per margin in regard to the payment of compensation for lands acquired for the Rampur and Hulhalli Channels and for the Nanjangud railway extension referred to in Subject No: 322 of the Dassara Representative Assembly Proceedings of 1896, I have the honor to report that a statement received from the 2nd Assistant Commissioner, showing the amount of compensation payable to the owners of

× (23) Camp No: 20 of 28th September 1897. Mc copied with

of the lands taken up for the Channels being found incomplete the same has been returned to him for revision and on receipt of a complete state-ment from that officer the necessary sanction will be applied for.

2. As regards the lands acquired for the railway I beg to invite your attention to Government Order No. (17) 11482-5 R.7.48-96 of the 29th June 1897, and to state that orders have already been issued for the payment of the compensation due for the lands included in the statements Nos. I, III and VI. The report due from this office in the case of the Inam lands mentioned in statements Nos. IV and V will be submitted on receipt of certain information called for from the Mysore Amildar and

and the Inamdars in the

matter. –

I have the honor to be

Sir,

Your most obedient Servant,

Deputy Commissioner

Rupsee District

Compd 104

Rs Compensation payable for certain Inam lands

Value of the trees that stood on the lands taken up.			Total.			Remarks.
8			9			10
38	"	"	2926	12	"	* Includes 8 acres of Inam land which belonged to the temple of Someswaraswami. The entire compensation payable for this land will go to the credit of the temple.
"	"	"	457	8	"	
"	"	"	800	"	"	
38	"	"	4184	4	"	

Deputy Commissioner
of the Mysore District

Abstract Statement shewing lands taken up for the Nanjangude Railway extension.

No.	Name of Inam village	Lands taken up						Compensation payable					
		Occupied		Waste land including roads &c		Total		Rate per acre		Amount			
1	2	3		4		5		6		7			
		A.	G.	A.	G.	A.	G.						
1	Kadakola	39	7	18	24	57	31	50	"	2888	12	"
2	Byathahalli	4	11	4	35	9	6	50	"	457	8	"
3	Dadadahalli	"	"	16	"	16	"	50	"	800	"	"
	Total	43	18	39	19	82	37	"	"	4146	4	"

Deputy Commissioner's Office
Mysore District
Dated 25th April 1900

Dy. Genl. called
16/5.

1899 – 900.

7070

APR 28 1900

R 3784

From

The Deputy Commr. Mysore

Mysore District.

To

The Secretary to the Government of Mysore,
General and Revenue Departments.

Dated 25th April 1900

Despatched

Received

Enclosures No. 1 pl

General No. 1024.

Regarding Compensation for the Lands taken up for the Nanjangud Railway

28.4.00.

File put up.
HS.
1/5/00.

1/5/00.

No. 1024

Enclosures No. file

OFFICE OF THE Dy Comm^r

MYSORE DISTRICT,

Dated Mysore 25th April ~~189~~ 1900.

To

The Secretary to the Government of Mysore,
General and Revenue Departments.

SIR,

Adverting to para 4 of Govt no: 717 Government Proceedings No. 11482 — 5 / R.T. 48-96 dated the 29th June 1897, re-compensation for the lands taken up for the Nanjangud Railway, I have the honor to submit herewith an abstract Statement shewing the Compensation payable for the lands of Sarvamangam villages of Kadakola, Dadadahalli and Byathahalli in the Mysore Taluk. These have been included in statements Nos 4 and 5 already sent. I request you to be so good as to obtain the Sanction of Government for payment of the amount viz Rs 4184-4-6 to the parties Concerned.

2.

2. Compensation has been fixed at Rs 50 per acre and the same will, in the case of occupied lands, be paid to the Inamdar and his tenants in equal proportions as agreed to by them.

3. A small sum of Rs 38/- has been included in the statement on account of the value of the trees ascertained by the Amildar to have stood on the lands at the time they were taken up for the railway.

4. The Inamdar will be paid the full amount of Compensation for the un-occupied arable and unarable lands of his Inam villages.

5. The amount payable for the land which belonged to the temple of Soma-swarca will go to the credit of that institution.

6. The Amildar's report No. 675 of the 17th March 1900 and its enclosures

are herewith submitted for reference and kind return when no longer required.

I have the honor to be,

Sir,

Your most obedient servant.

Deputy Commissioner

of the Moosa District

(27)

Draft for approval

8e34

To

The Collector

Mysore District

No 8132 dt 17/5/00
R748-96.

Sir,

Ref: one file of V.P.

His letter no: 1024 dt 25/4/00 re. Compensation for lands taken up for the Mysore-Nanjangud Railway —

In returning the enclosures received with the above has the honour to observe that the total extent of land taken up for Railway purposes in the 3 Kasaba villages noted in the margin is, as per statements nos IV & V alluded to in para 4 of S.O.

1. Kadakola
2. Byatthahalli
3. Dadadahalli.

No $\frac{111682-5}{R148-96}$ dt 29.6.97,
83.2.204 A. G. yds. Deducting
from this 1.5 A. G. being the
village site for which
Compensation is paid to
have been already paid,
the remainder for which
Compensation has to be
~~total~~ paid is 81.37.204 A. G. yds
& not 82.37 as stated
in the Amildar's report
No: 675 dt 17/3/00 & the
statement now submitted by
the Surveyor ~~with the~~
~~letter quoted above~~.

The unaccountably noted
discrepancies in the
extent of land taken
up in 2 of the above
villages requires explan-
ation.

It is not clear when
~~from what source~~,
on what authority
&

Villages	Extent as per Statement Nos IV & V A. G. yds	Extent as per Statement now submitted A. G. yds
Kadakola	62.7.204	57.31.0
Byatthahalli	4.35-0	9.6.0

a actual rate compensation was paid for the said 1.5 A.C of village site. Full particulars may be given.

It should have been reported as to why Compensation for lands taken up in the remaining 2 villages viz. Nachanahalli & Chickaharadanahalli has not yet been settled as required by G.O. No: 24974 / R3702 dt 25.6.95.

(9)

~~It is therefore requested that the statement be resubmitted, revised if necessary, with~~ A complete report on all the above points is requested

R.C.

16/8/96

For Secretary

AV.

4. A sum of Rs I90-I0-4, being compensation fixed for the village site of Lacre, 5 guntas, referred to in para 2 of your docket ~~it~~ has been included in statement No. I for Rs 6439-I3-4 sanctioned in Government Proceedings No.---- (17) II482-5 RF 48-96 dated 29th June I897. This sum is reported to have been paid to the parties concerned at the Mysore taluk-- Treasury on the 4th and I0th September I89I. The payment was probably made in anticipation of Government sanction.

5. The Amildar of the Mysore taluk reports that it has been proposed to give the Inamdar of Nachanahalli some Govt lands in sirkar Mandakalli, and Kuplur villages, as inam, in exchange for his lands taken up for the railway, and that a similar exchange has been proposed for the lands taken up in Chickaharadanahalli village. As I am not yet in possession of complete information and references to show exactly how these cases stand at present, I am making enquiries in the matter, and shall submit a separate report regarding the same as early as practicable. In the meantime, I solicit the favor of your obtaining the sanction of Government for payment of the compensation due for the lands taken up in the villages of Kadakola, Dadadahalli, and Byathahalli.

6. The vernacular records received with your docket under reply are herewith resubmitted.

I have the honor to be,

Sir,

Your most obedient servant.

for Deputy Commissioner,

Mysore District.

M.R. Compd.

(29)

Bhuj- n o/s/ 1900

To. 326

The Dy: Comm.

Ingore ot.

Rei letter no 151 dy the 6th August 1900, re the compensation payable for lands taken up in certain Inam villages for the Ingore Ranjitpur Railway.

In reference the Vernacular records received with the above, has the honorable enquiries whether ~~that~~ ~~that~~ A. G. in the 39 + 19 plans shewn in the Statement received with his no 1024 dy 25th April (26) 1900, under the head "waste land including roads" ~~is~~ any unoccupied Government waste, assessed or unassessed,

Ref file

No 1836 dy 27-8-00

A.T. 48-96 29

is if so,
included, and ~~therefore~~
~~require~~ they ~~such~~ it
~~land~~ is valued at the
same rate as the other
lands: ~~£5 0 0~~, and
that is to become the
Compensation payable
therefor. The Extent and des-
cription of such Govt waste,
may be given in
any detail. BO.

25/8/00

Draft as per order

From 1900 8337 (31)

THE SECY. TO THE GOVT. OF MYSORE,
GEN. & REV. DEPTS.

To The Deputy Commissioner
Mysore District

Dated 26th October 1900.

Despatched 26.

Received

General No. 3419

No. 1117

Enclosure No.

Correspondence ending with this office docketed No. 1836 R.F. 48-96 dated 27th August 1900, re Compensation payable for lands taken up in certain Inam villages for the Mysore - Nanjungud Railway.

~~In inviting the Deputy Comr's attention to the above, has the honor to observe that the matter is pending~~ Correspondence since April last, and ~~to request that he will be good enough~~

Pass the honor to request that he will be good enough to expedite the matter which is under

26/10/1900

~~to furnish an early~~
~~reply to the same.~~

By order

25/10/02.

for Secretary

1900/901.

From 438 R 6477 392

The Deputy Commissioner of
the Mysore District

~~1134~~

To

The Secretary to the
Government of Mysore,
General and Revenue
Departments.

Dated 23/26 }
Despatched } March 1901
Received }

Enclosures No. one triplicate

General No. 931

Submitting further report in re the compensation payable for lands taken up in certain Inam villages of the Mysore Taluk for the Mysore-Nanjengud Railway.

R M
29.3.01
File put up

Rd
2.4.01.
Submitted with office note continued and the draft for approval.
3.4.01

Rd 30/3/01

No. 931

Enclosures No. one Copie

OFFICE OF THE DEPUTY COMMISSIONER.

MYSORE DISTRICT.

Dated Mysore 23/26 March 1901

To

The Secretary to the Government of Mysore,
General and Revenue Departments.

Sir,

Adverting to your docket No. 1836/R.F.48.96, dated 27th August 1900, and subsequent reminder docketed No. 3419/R.1117 (31), dated 26th October 1900, calling for further report in re the compensation payable for lands taken up in certain Inam villages of the Mysore Taluk for the Mysore-Nanjengud Railway, I have the honor to state that 3.9-4/19 of land shown in the statement submitted with this Office letter No. 1024 (26), dated 24th April 1900, under the head "waste land including roads &c." do not include any assessed Government waste land, but only unassessed kharab, roads and pathways &c. belonging to the said Inam villages. The compensation payable therefor has now been valued at half the rates fixed for occupied lands and

the

Inam lands taken up for the Nanjengud - Railway Extension.

the lands taken up.	Total amount of compensation payable.		Remarks.
	Rs.	As.	
1	2461	12	* Includes 8 acres of Inam land which be-
1	335	10	longed to the temple of Someswaraswami. The en-
1	400	"	tire compensation payable for this land will go to
			the credit of the temple.
1	3197	6	

Grand total 4138

H. Richardson
Offg. Deputy Commissioner
Mysore District

2184" 4" 0 — Former Revised
3197-6-0 — G. Forest Cost
986-14-0

Revised statement showing the compensation payable for cenbam

No.	Name of Inam village.	Occupied lands taken up. Extent.		Rate.			Amount of compensation payable.			Waste land taken up (including roads &c) Extent.		Rate.			Amount of compensation payable.			Value of trees
1	2	3		4			5			6		7			8			
		A.	G.															
1	Kadakola	39	7	50	-	-	1958	12	-	18	24	25	-	-	465	-	-	3
2	Byatahalli	4	11	50	-	-	213	12	-	4	35	25	-	-	121	14	-	
3	Dadadahalli	-	-	-	-	-	-	-	-	16	-	25	-	-	400	-	-	
	Total	43	18	-	-	-	2172	8	-	39	19	-	-	-	986	14	-	

Mysore —
March 1901.

1958-12-0
465-0-0
30-0-0
2461-12-0

213-12-0
121-14-0
335-10-0

Read again -

Government

Order No 11482-5 dated the 29th June 1897, sanctioning the compensation of Rs 10,573-10-8 for the lands taken up for the Navsaupei Railway Extension.

Read also

Letter No 1024 dated the 25th April 1900, from the Dy: Comm^r Mysore District, requesting sanction for payment of Rs 4184-4-0 on account of lands taken up in the Inam village of Kadakola, Dadadahalli & Byatha halli in the Mysore Taluk for the Navsaupei Railway Extension, and stating that amount payable for land belonging

32

RT 48-96

435

437

Copied 4 P.M. 7/5/97

to the Temple of B Someswara
will go to the credit
of that Institution ~~for~~
X
2) Letter no 157 dated the 6th × serial No 28
August 1900, from the same
Officer stating that it has
been proposed to give
the Inamdar of Nachana
-halli some Government
lands in Sirdar e
Maneda Halli & Kuplur
as inam, in exchange
Villages, for his ~~lands~~
lands taken up for the
Railway; ~~Said Railway purposes~~ above
that a similar Exchange
has been proposed for
lands taken up in Chikka
-hara dasa halli ~~#~~ & that,
after obtaining
~~as soon as he gets~~ e
Complete information
AA he shall send

No	Inam name of Village	Occupied lands taken up			Waste lands taken up (including roads &c)			Value of trees that stood on the lands taken up	Total amount of Compensation	Remarks
		Extent	Rate	Amount of Compensation	Extent	Rate	Amount of Compensation			
1	Kadakola	*39 7	50 - -	1958 12 0	18 24	25 0 0	465 0 0	38 0 0	2461 12 0	* Includes 8 acres of Inam land which belonged to the Temple of Someswaraswami: The entire Compensation payable for this land will go to the credit of the Temple.
2	Byathahalli	4 11	50 - -	213 12 0	4 35	25 0 0	121 14 0	- - -	335 10 0	
3	Dadadahalli	" "	" - -	- - -	16 0	25 0 0	400 0 0	- - -	400 0 0	
	Total	43 18	" - -	2172 8 0	39 19	" " "	986 14 0	38 0 0	3197 6 0	

how the cases stand, he would submit a report to Govt. on the subject.

Letter No 931 of the 23rd March 1901 from the same officer submitting a revised statement in respect of lands taken up ~~for the said~~ in Kadakola & 2 other Inam Villages ~~Nanjangud Railway Extension~~ in the Mysore Taluk.

— nc —

Order thereon $\frac{8956-8}{R.A. 48-96}$ of

GM V.Reg. 8/5/01

The ~~Deputy~~ 2nd Stafe Commissioner submits ~~the marginally noted~~ a supplemental revised statement of ~~lands~~ Compensation for lands taken up as per particulars in the margin for the Nanjangud Railway Line.

2. The rate of Compensation fixed by the Dy: Commr is Rs 50 per ~~for one~~ acre of occupied land, Rs 25 ~~for one~~ per acre of waste land & Rs 38. in lump sum for the trees that stood

on the lands taken up in Kadakola village. The payment of Rs 3197-6-0 as now revised is sanctioned and the charge will be debited to the Capital account of the Mysore State Railway.

3. The Comptroller is requested to place the amount at the disposal of the Dy: Comm^r for payment to the parties concerned. The Dy: Comm^r is requested to make payments after obtaining the necessary vouchers and in the manner proposed in paras 2, 3, 4 & 5 of his letter no 1024 of 25th April 1900.

& Serial No 2-6

4. As regards lands proposed to be given in Exchange to the Inamdars of Nachanhalli and Chikkahardanahalli, the Dy: Comr: is requested to submit at once final proposals for the orders of Govt:.

VR 6/5/10.

VR 12/4/01 for Secy

To. The Dy: Comr, Mysore with Ver: records.

The Secy to the Govt in the P.W.D. (for Rys) with copy of the statement

The Comptroller in Mysore with copy of the Statement